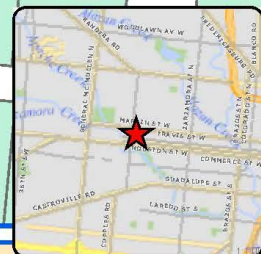


Attachment 1 Notification Plan



Board of Adjustment Notification Plan for Case No A-16-080



San Antonio City Limits
Subject Property
200' Notification Boundary
Council District 5



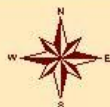
"NOT TO SCALE,
FOR ILLUSTRATIVE PURPOSES ONLY"

Development Services Department
City of San Antonio

Attachment 1 **Notification Plan (continued)**



Board of Adjustment
Notification Plan for
Case No A-16-080



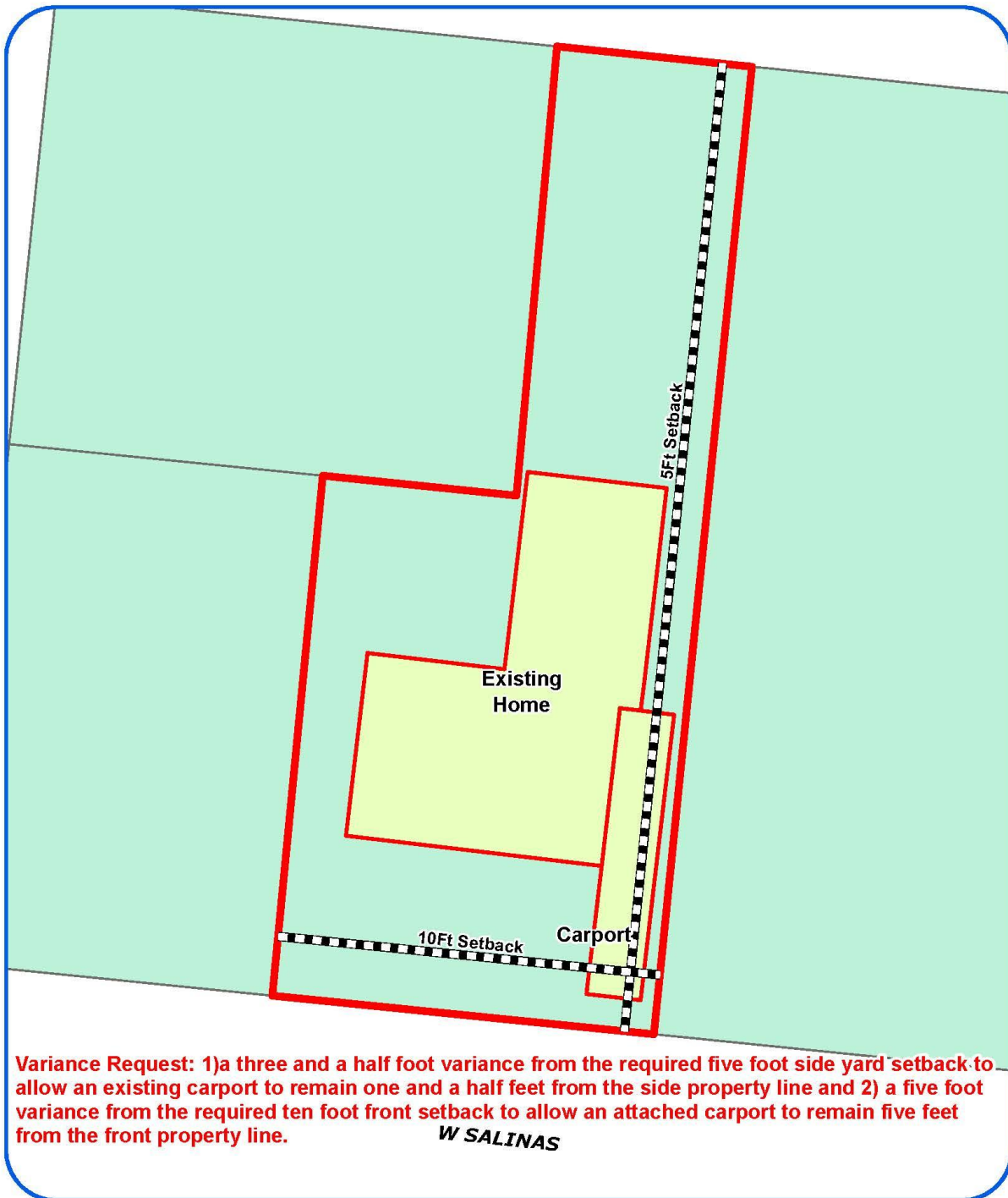
San Antonio City Limits
 Subject Property
 200' Notification Boundary
 Council District 5



*NOT TO SCALE,
 FOR ILLUSTRATIVE PURPOSES ONLY*

Deane Kpeme at Services Department
 City of San Antonio

Attachment 2 Plot Plan



Board of Adjustment
Plot Plan for
Case No A-16-080

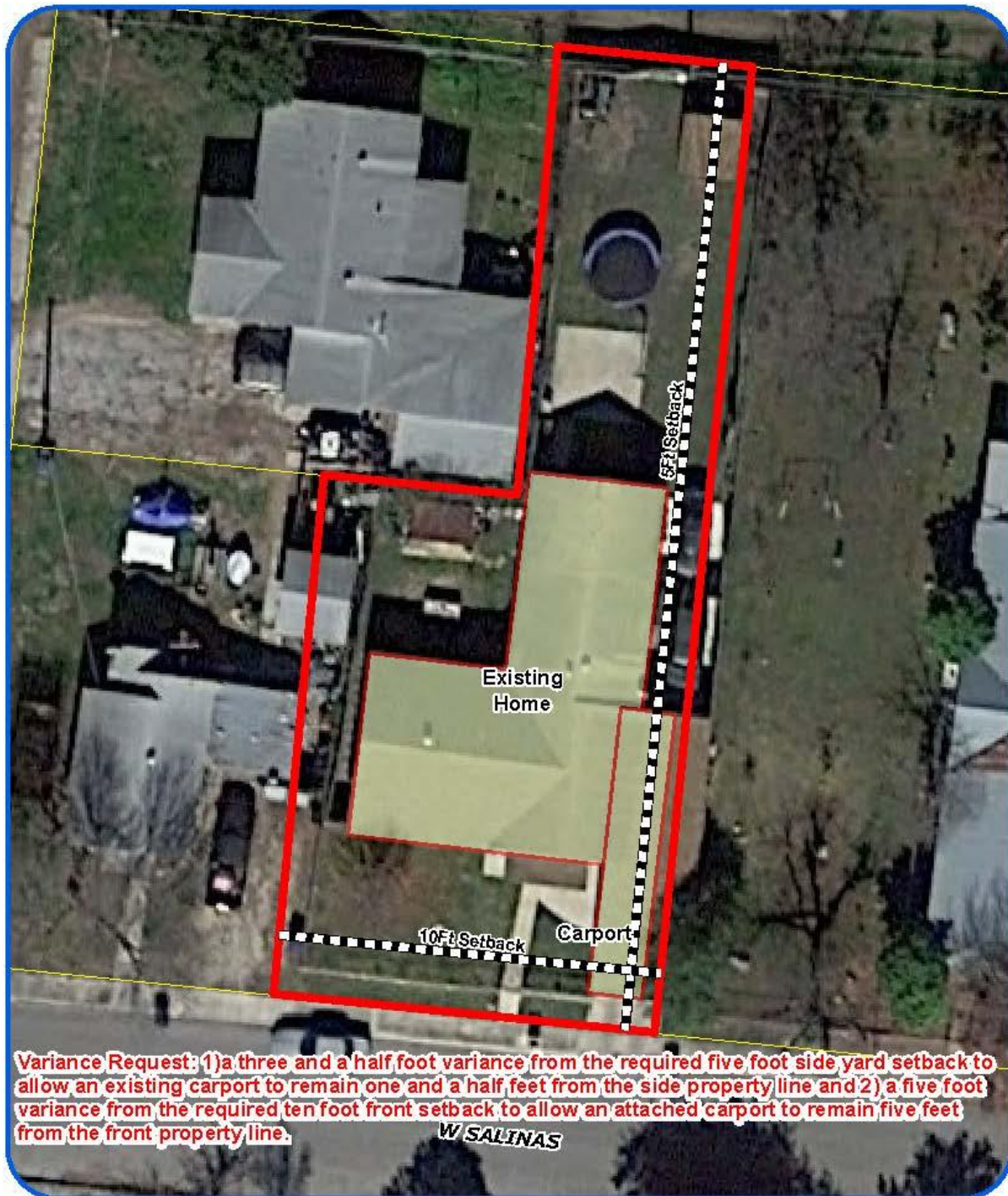


"NOT TO SCALE,
FOR ILLUSTRATIVE PURPOSES ONLY"
Council District: 5

3923 W Salinas

Development Services Department
City of San Antonio

Attachment 2
Plot Plan (continued)



Board of Adjustment
Plot Plan for
Case No A-16-080



"NOT TO SCALE,
FOR ILLUSTRATIVE PURPOSES ONLY"
Council District: 5

3923 W Salinas


Deputy Planning Services Department
City of San Antonio

**Attachment 3
Applicant's Site Plan**

**PLOT PLAN
FOR
BLDG PERMITS**

Address 3923 W. Seelinas Lot _____ Block _____ NCB _____

REAR



I certify that the above plot plan shows all improvements on this property

4-4-16

Date

Ricko Long
Signature of Applicant

Attachment 4 – Photos
Subject Property – 3923 West Salinas



Carport encroaching on side setback



Subject property in 2007



Subject property in 2015

