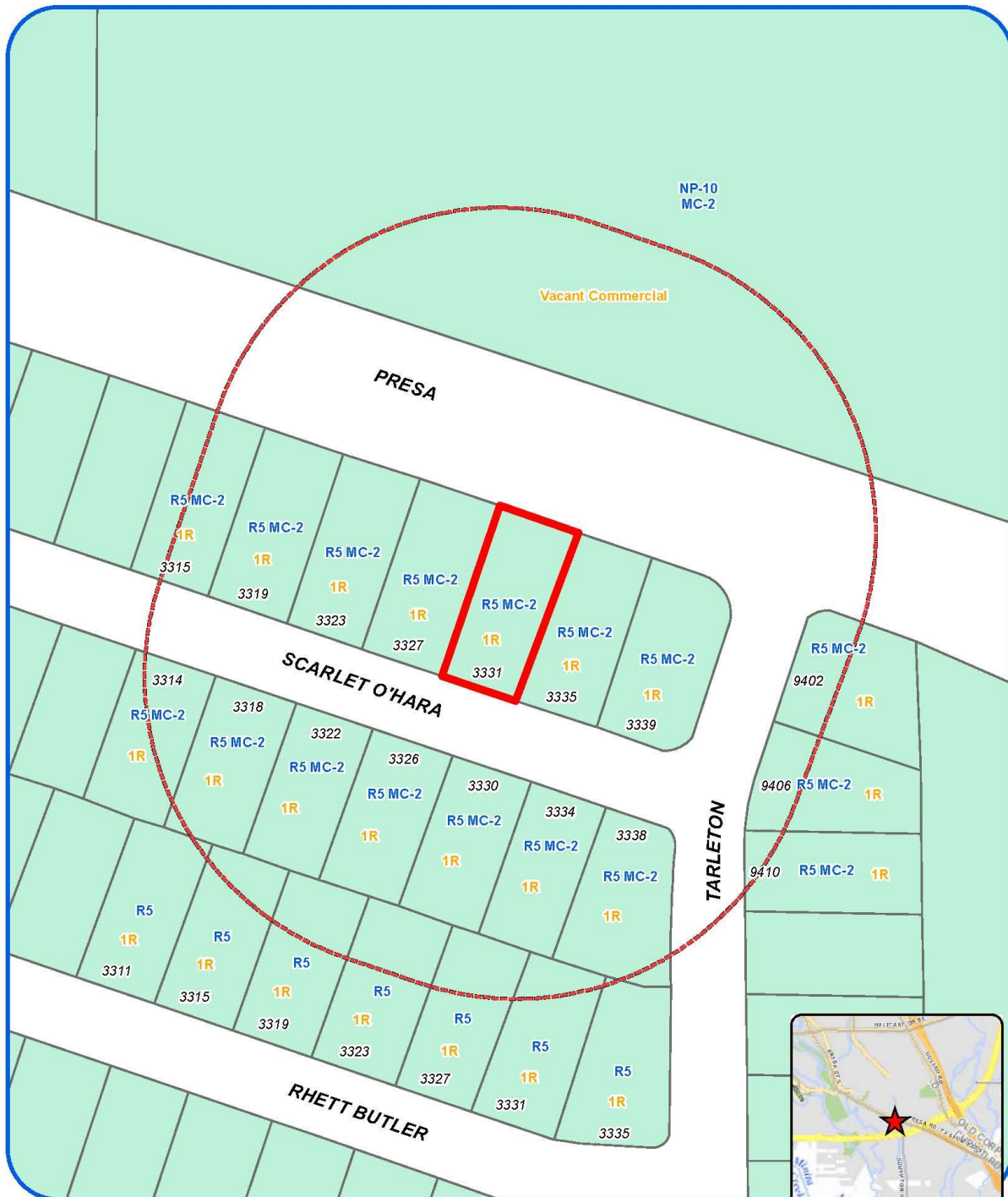


# Attachment 1 Notification Plan



## Board of Adjustment Notification Plan for Case No A-16-090



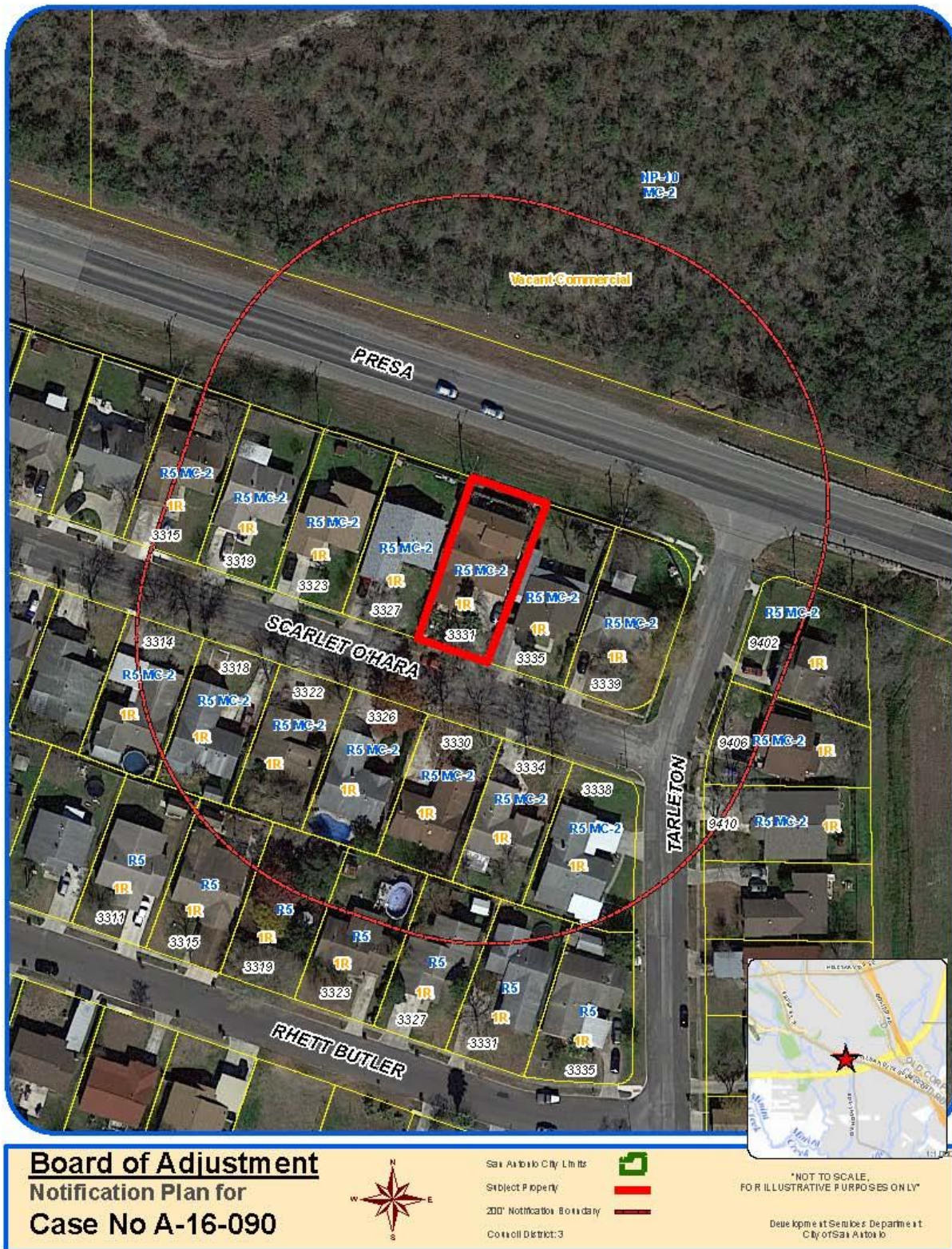
San Antonio City Limits  
Subject Property  
200' Notification Boundary  
Council District: 3



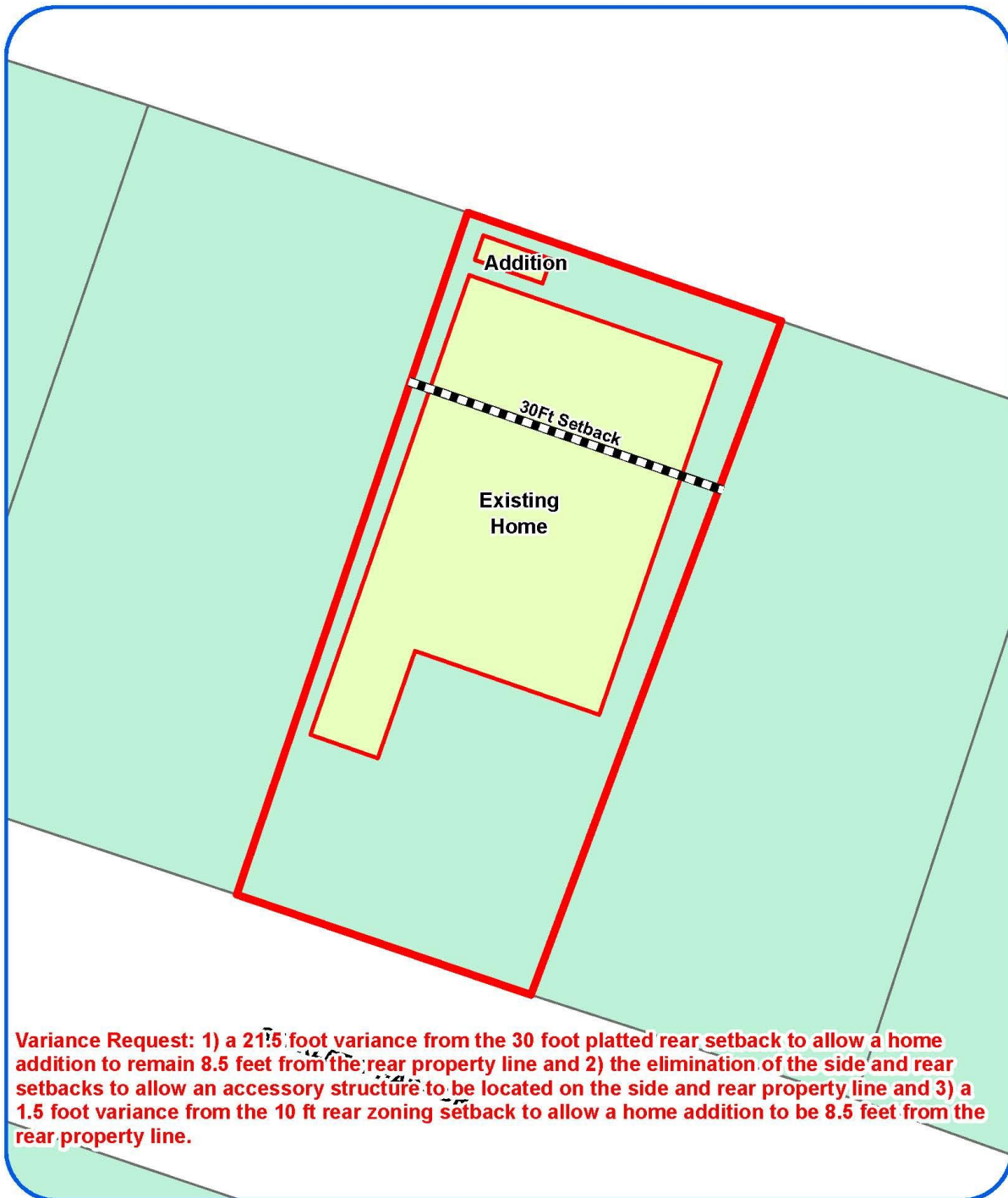
"NOT TO SCALE,  
FOR ILLUSTRATIVE PURPOSES ONLY"

Development Services Department  
City of San Antonio

# Attachment 1 Notification Plan (continued)



**Attachment 2  
Plot Plan**



**Board of Adjustment**  
Plot Plan for  
**Case No A-16-090**



"NOT TO SCALE,  
FOR ILLUSTRATIVE PURPOSES ONLY"  
Council District: 3

**3331 Scarlet O'Hara**

Development Services Department  
City of San Antonio

Attachment 2  
Plot Plan (continued)



**Board of Adjustment**  
Plot Plan for  
Case No A-16-090



"NOT TO SCALE,  
FOR ILLUSTRATIVE PURPOSES ONLY"  
Council District: 3

3331 Scarlet O'Hara

Deputy Planning Services Department  
City of San Antonio

Attachment 3  
Applicant's Site Plan

8 1/2 Rear Property Line

PLOT PLAN  
FOR  
BLDG PERMITS

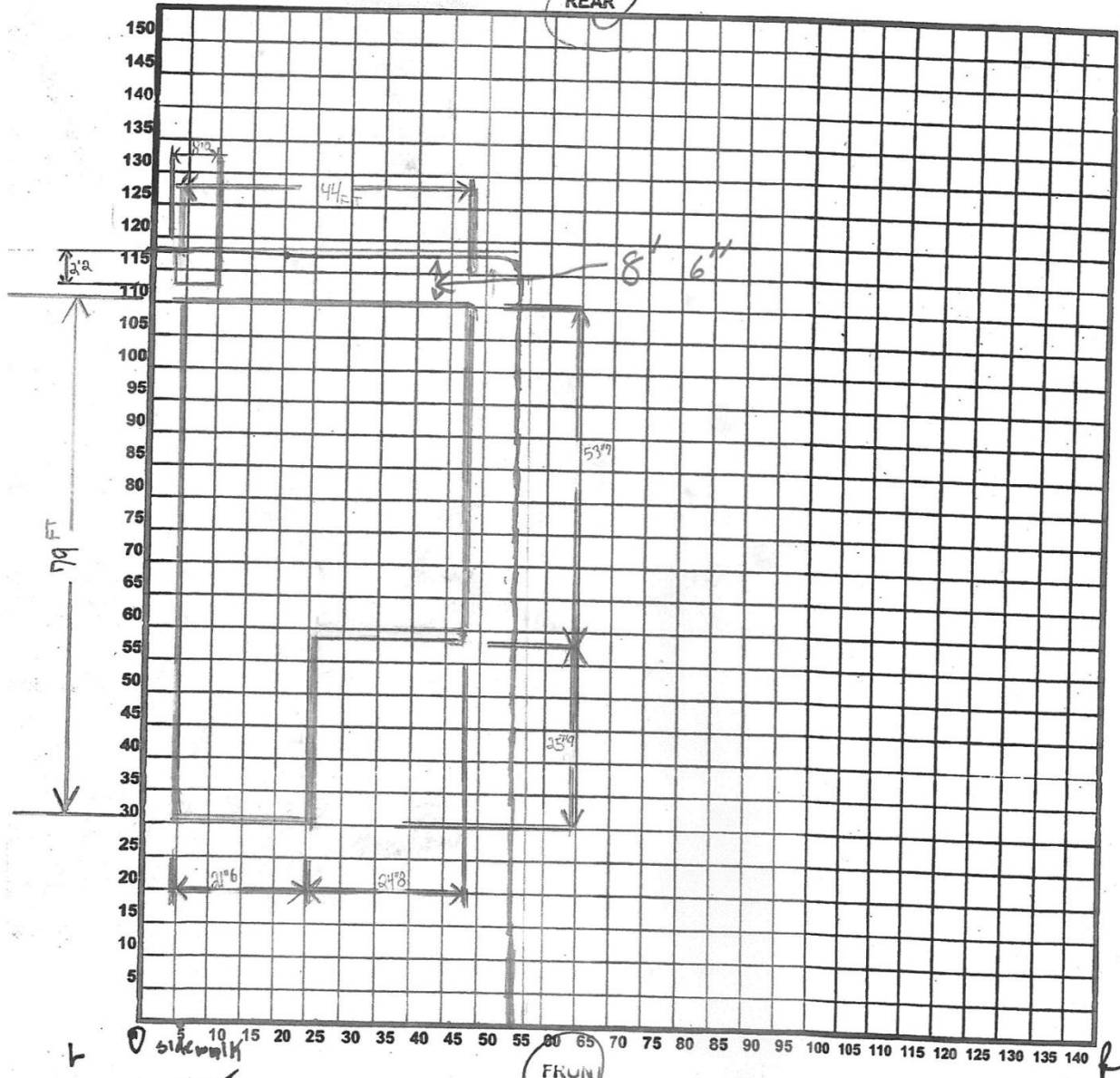
Address \_\_\_\_\_

Lot \_\_\_\_\_

Block \_\_\_\_\_

NCB \_\_\_\_\_

REAR



I certify that the above plot plan shows all improvements on this property and that there will be no construction over easements. I also certify that I will build in compliance with the UDC and the 2012 IRC

**Attachment 4 – Photos**  
**Subject Property – 3331 Scarlet O'Hara**



**Additions**



**Additions**



**Additions**



**January 2007**



**January 2010 – addition without permits**



**February 2016 – Rear porch without permit**

