

GUERRA


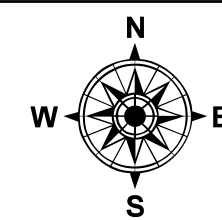
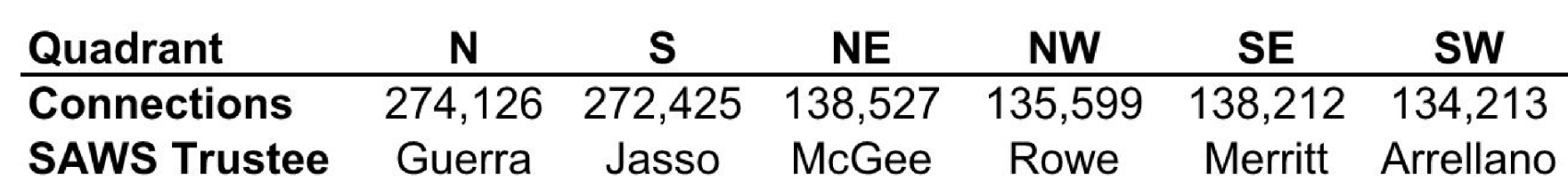
ROWE

McGEE

ARRELLANO

MERRITT

JASSO



GIS Division

This utility map is for reference only. The information may not represent what actually has been constructed. S.A.W.S. explicitly disclaims any representation of the accuracy of the information and assumes no liability for any errors, omissions, or inaccuracies in the map regardless of how caused. Field verification should be done as necessary. S.A.W.S. prohibits the reproduction or sale of this document. This utility map may not under any circumstances, be copied, reproduced or published in any form or media, or transferred to another without written permission of the San Antonio Water System.