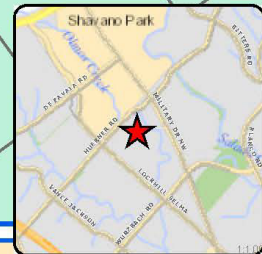
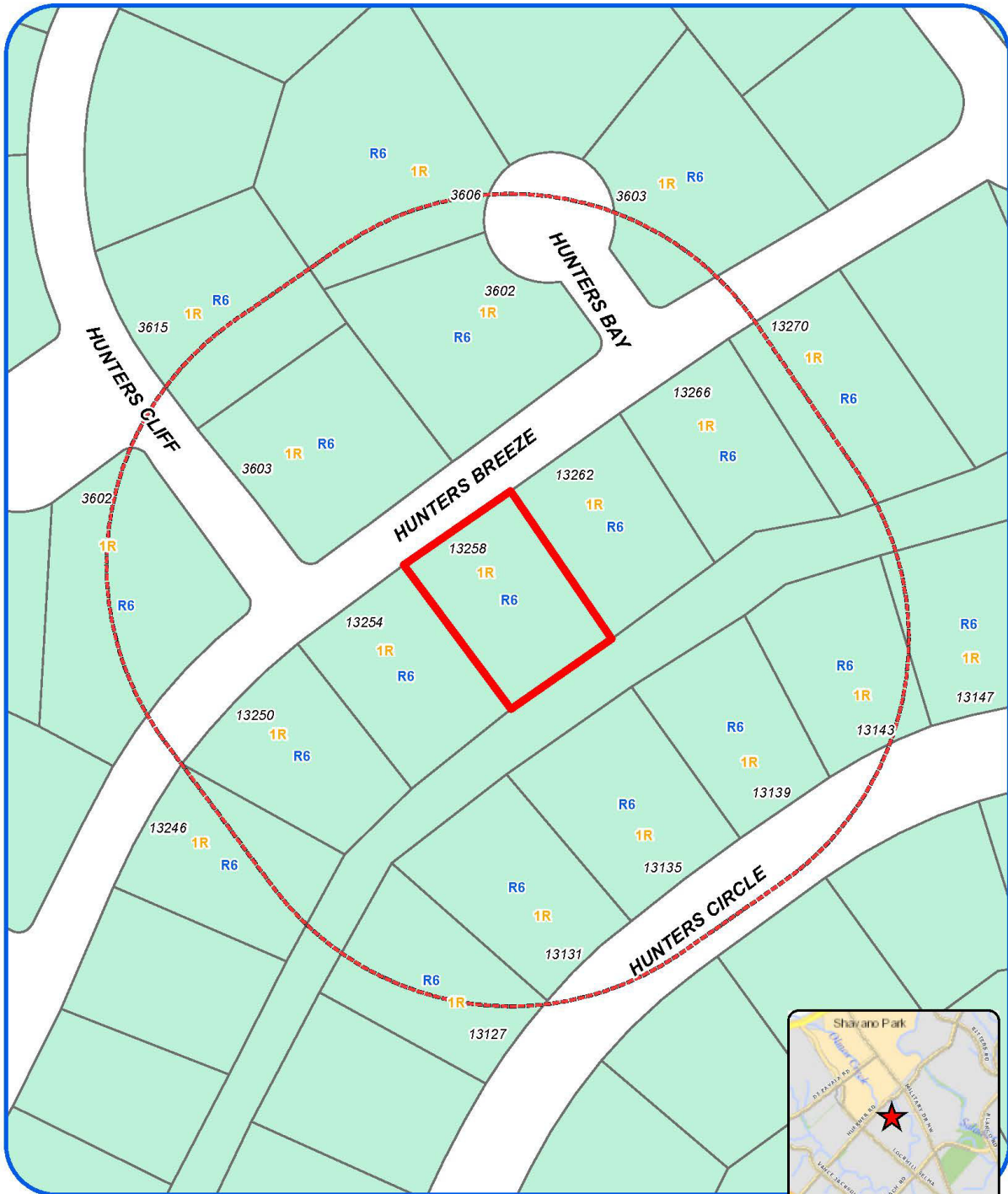


# Attachment 1 Notification Plan



## **Board of Adjustment** Notification Plan for Case No A-16-110



San Antonio City Limits  
Subject Property  
200' Notification Boundary  
Council District: 8

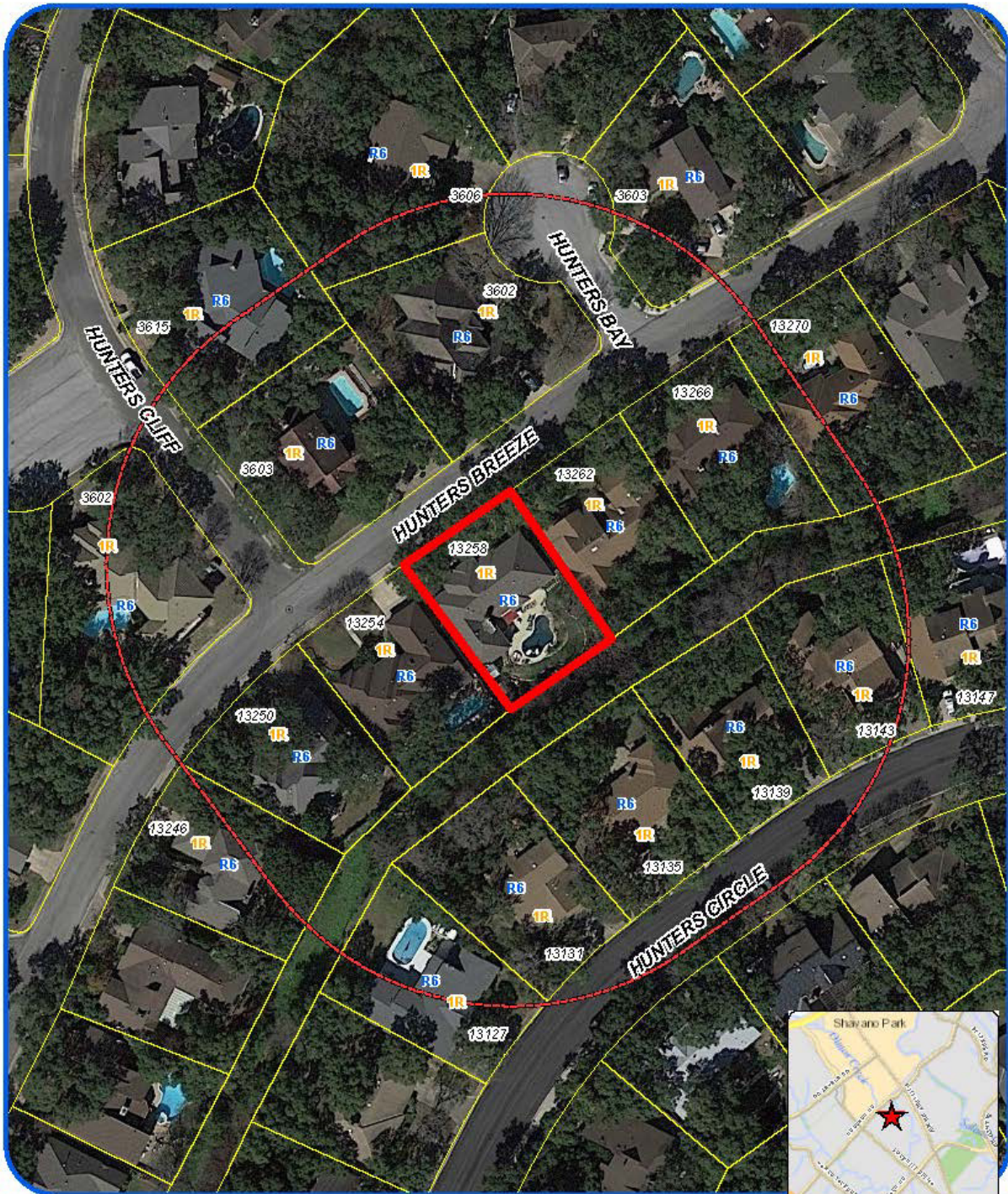


"NOT TO SCALE,  
FOR ILLUSTRATIVE PURPOSES ONLY"

Development Services Department  
City of San Antonio



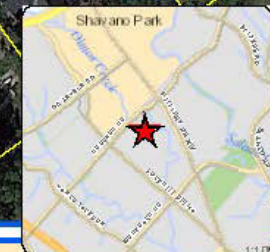
# Attachment 1 Notification Plan (continued)



**Board of Adjustment**  
**Notification Plan for**  
**Case No A-16-110**



San Antonio City Limits  
Subject Property  
200' Notification Boundary  
Council District: 8



"NOT TO SCALE,  
FOR ILLUSTRATIVE PURPOSES ONLY"

Development Services Department  
City of San Antonio



Attachment 2  
Plot Plan



**Board of Adjustment**  
Plot Plan for  
**Case No A-16-110**

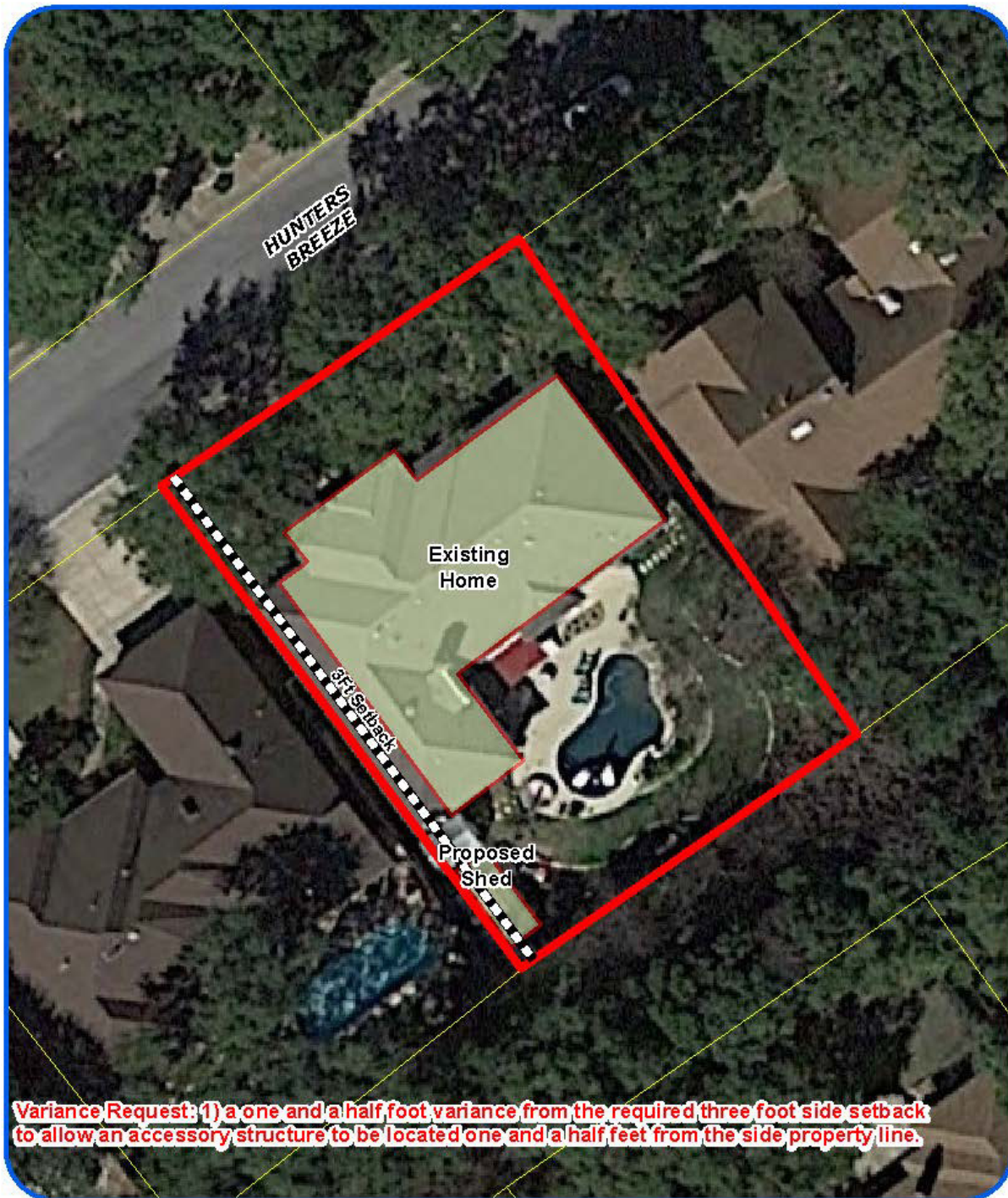


"NOT TO SCALE,  
FOR ILLUSTRATIVE PURPOSES ONLY"  
Council District: 8

**13258 Hunters Breeze**

Development Services Department  
City of San Antonio

Attachment 2  
Plot Plan (continued)



Variance Request: 1) a one and a half foot variance from the required three foot side setback to allow an accessory structure to be located one and a half feet from the side property line.

**Board of Adjustment**  
Plot Plan for  
Case No A-16-110

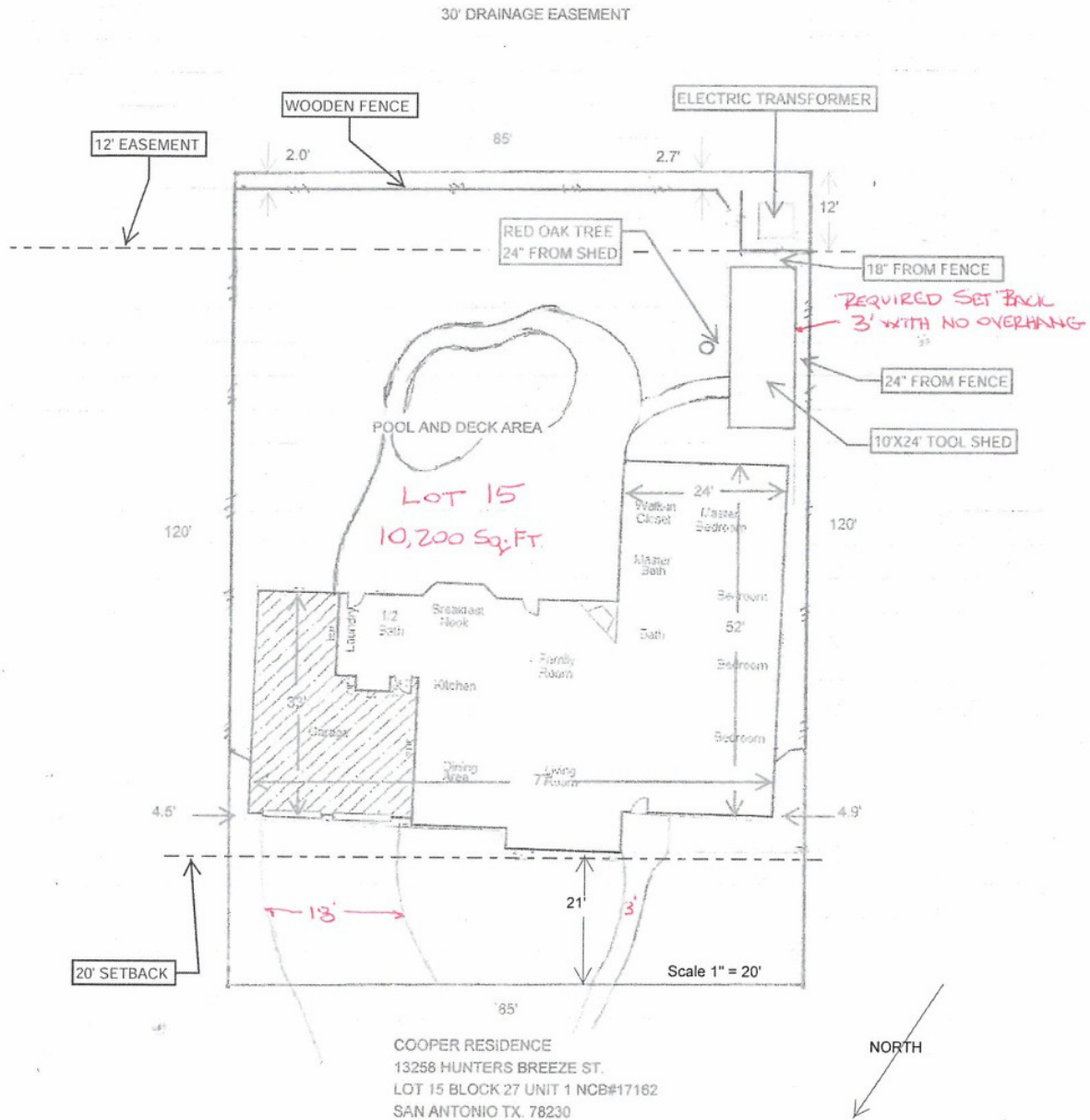


"NOT TO SCALE,  
FOR ILLUSTRATIVE PURPOSES ONLY"  
Council District: 8

13258 Hunters Breeze

1300  
Development Services Department  
City of San Antonio

### Attachment 3 Applicant's Site Plan



SITE PLAN



**Attachment 4 – Photos**  
**Subject Property – 13258 Hunter's Breeze**



**Subject Property**

