

Attachment 1 Notification Plan



Board of Adjustment Notification Plan for Case No A-16-111



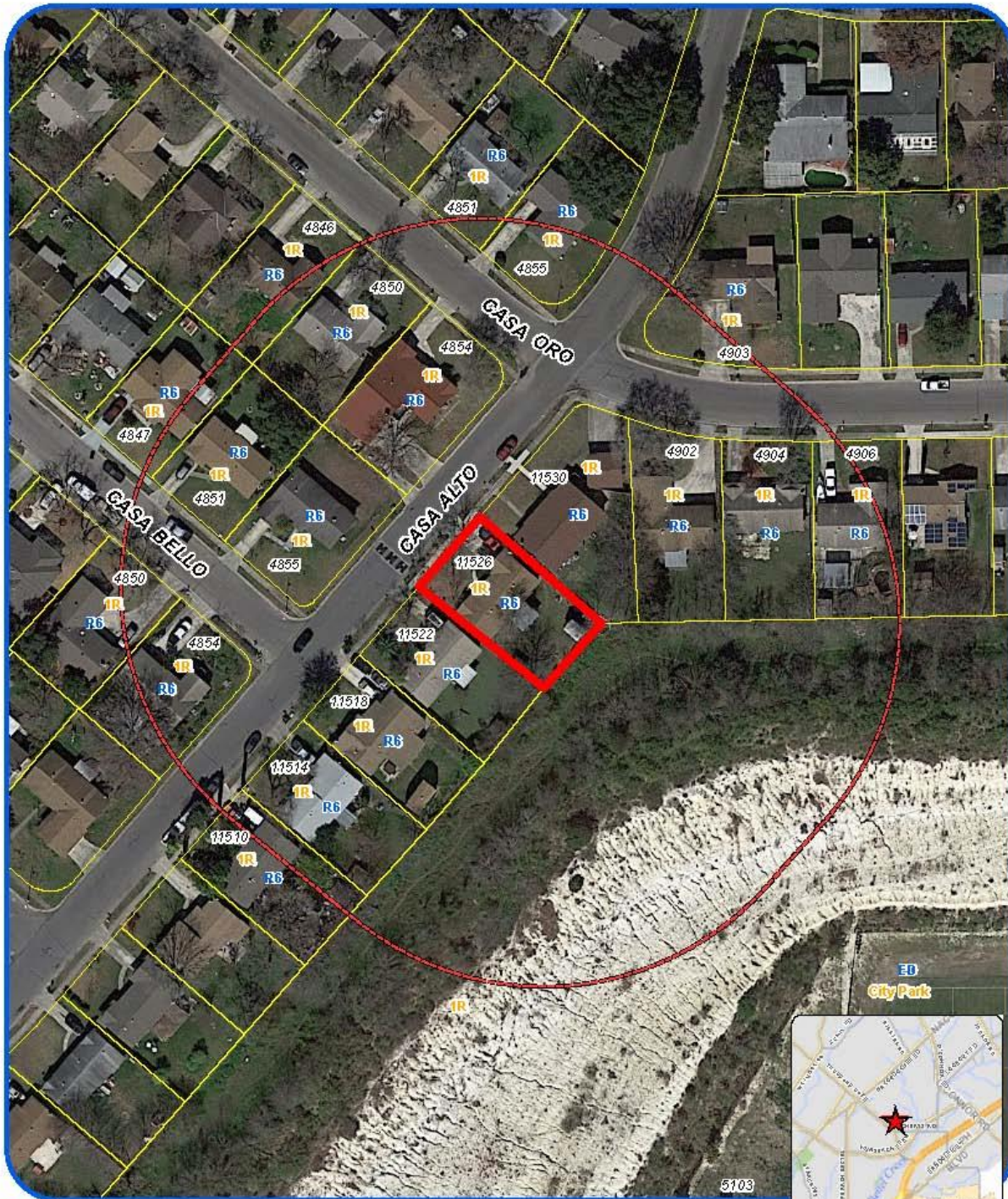
San Antonio City Limits
Subject Property
200' Notification Boundary
Council District: 10



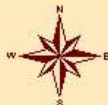
"NOT TO SCALE,
FOR ILLUSTRATIVE PURPOSES ONLY"

Development Services Department
City of San Antonio

Attachment 1 Notification Plan (continued)



Board of Adjustment Notification Plan for Case No A-16-111



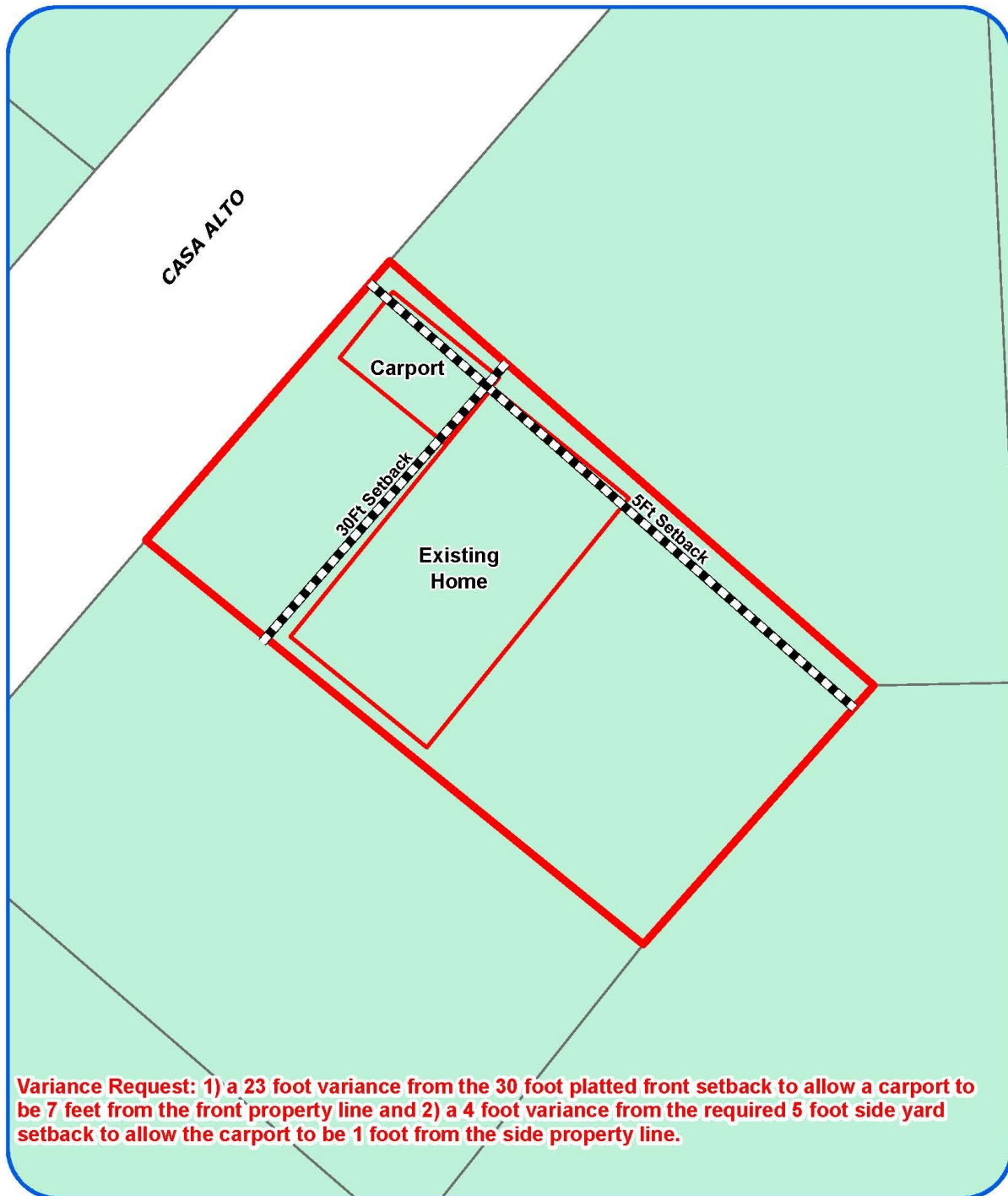
San Antonio City Limits
Subject Property
200' Notification Boundary
Council District: 10



"NOT TO SCALE,
FOR ILLUSTRATIVE PURPOSES ONLY"

Dee Koppe at Services Department
City of San Antonio

Attachment 2
Plot Plan



Board of Adjustment
Plot Plan for
Case No A-16-111



"NOT TO SCALE,
FOR ILLUSTRATIVE PURPOSES ONLY"
Council District: 10

11526 Casa Alto St

Development Services Department
City of San Antonio

Attachment 2
Plot Plan (continued)



Board of Adjustment
Plot Plan for
Case No A-16-111



"NOT TO SCALE,
FOR ILLUSTRATIVE PURPOSES ONLY"
Council District: 10

11526 Casa Alto St

Design & Survey Department
City of San Antonio

Attachment 3 Applicant's Site Plan

PLOT PLAN FOR BUILDING PERMITS

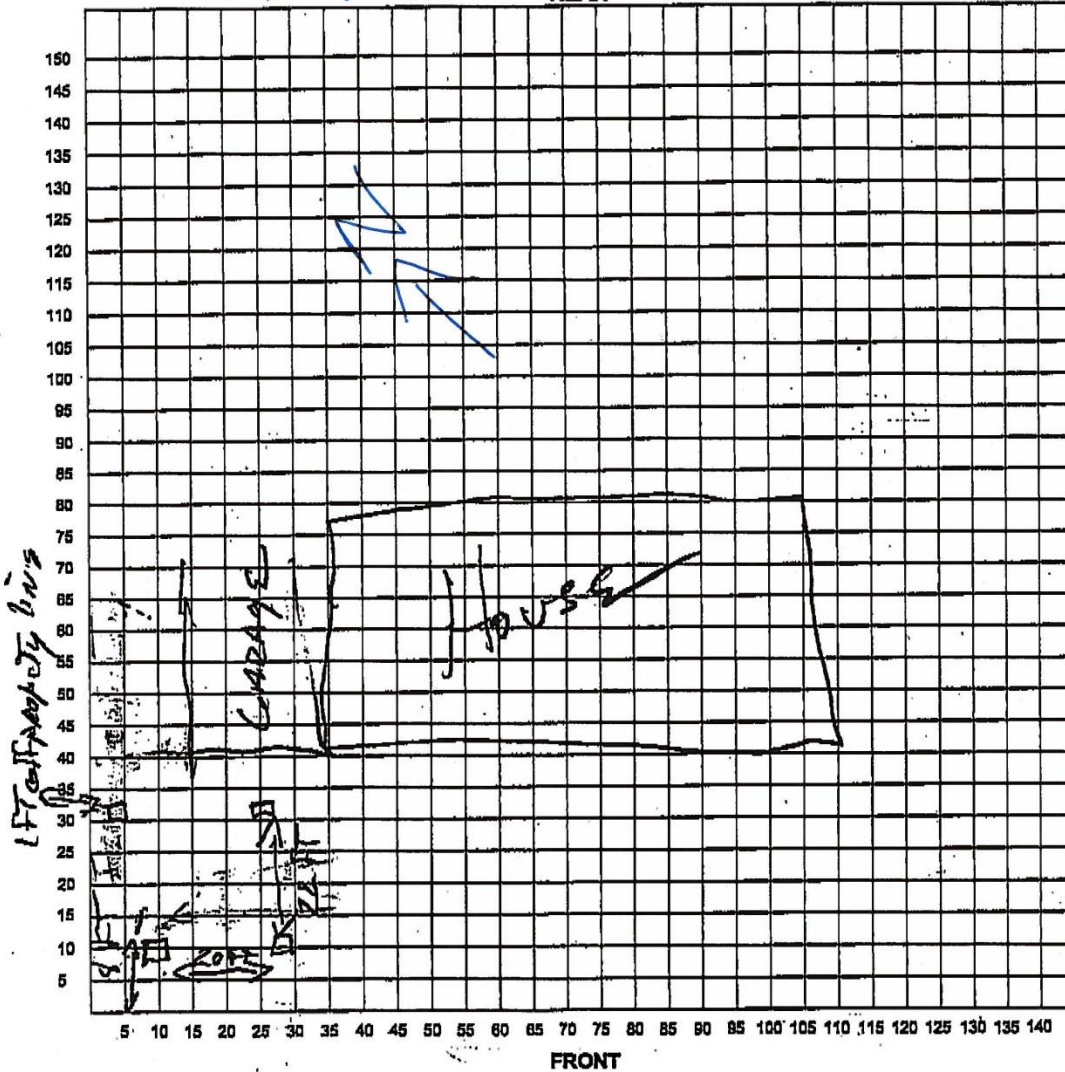
Address: 11526 CEA ALDOST
SATX 78233

Lot: 27

Block: 14

NCB: 14421

REAR



I certify that the above plot plan shows all improvements on this property and that there will be no construction over easements. I also certify that I will build in compliance with the UDC and the 2015 IRC.

Date: 05/01/14

Signature of Applicant: Cheryl Carter

Attachment 4 – Photos
Subject Property – 11526 Casa Alto Street



11526 Casa Alto Street



Carport is seven (7) feet from front property line



Carport is one (1) foot from the side property line

