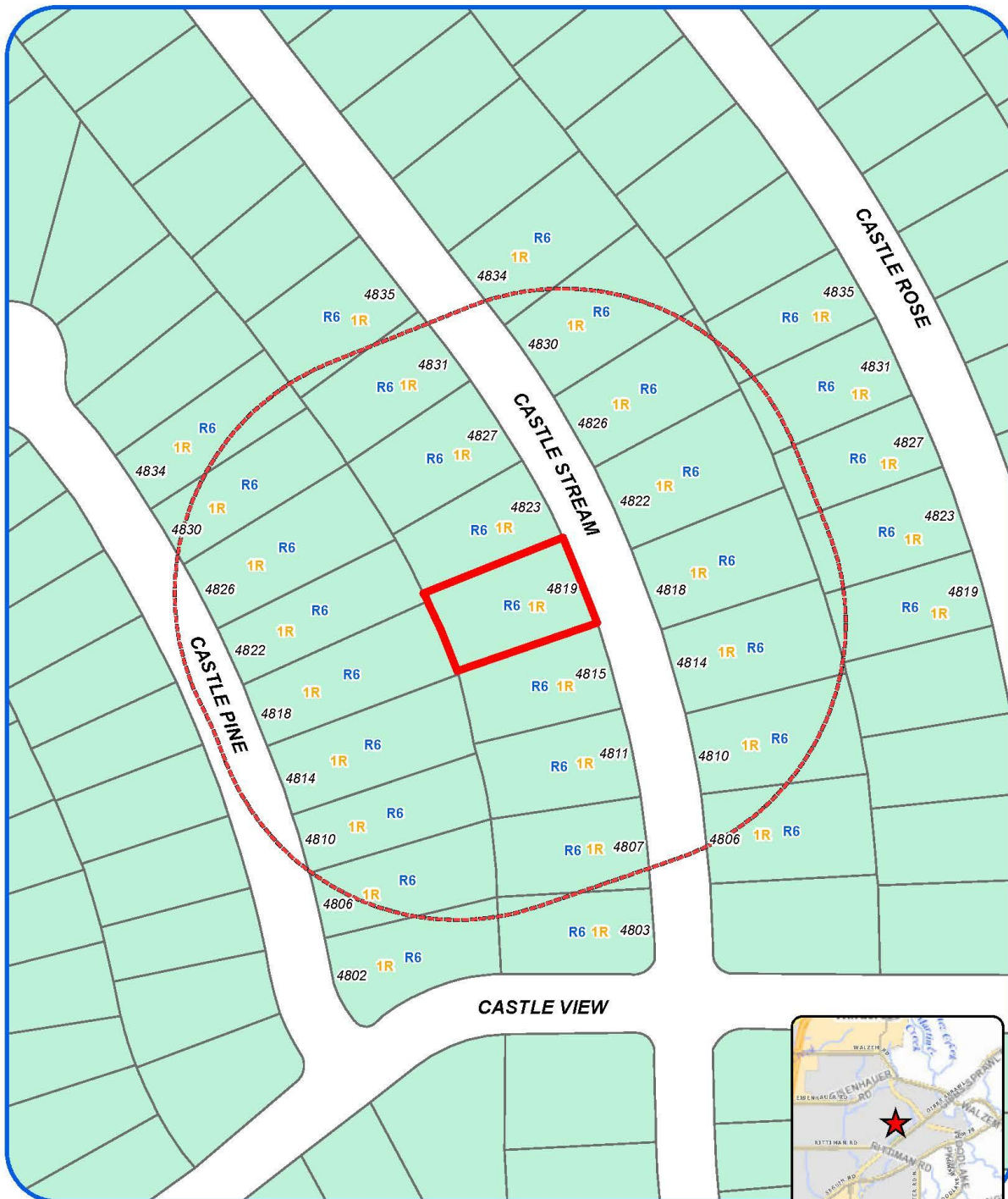


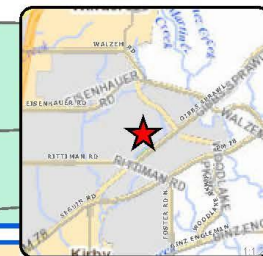
Attachment 1 Notification Plan



Board of Adjustment Notification Plan for Case No A-16-124



San Antonio City Limits
Subject Property
200' Notification Boundary
Council District: 2



"NOT TO SCALE,
FOR ILLUSTRATIVE PURPOSES ONLY"

Development Services Department
City of San Antonio

Attachment 1
Notification Plan (continued)



Board of Adjustment
Notification Plan for
Case No A-16-124



San Antonio City Limits
Subject Property
200' Notification Boundary
Council District: 2



"NOT TO SCALE,
FOR ILLUSTRATIVE PURPOSES ONLY"

Deane Kopmeier Services Department
City of San Antonio

**Attachment 2
Plot Plan**



Board of Adjustment
Plot Plan for
Case No A-16-124



"NOT TO SCALE,
FOR ILLUSTRATIVE PURPOSES ONLY"
Council District: 2

4819 Castle Stream

Development Services Department
City of San Antonio

Attachment 2
Plot Plan (continued)



Board of Adjustment
Plot Plan for
Case No A-16-124

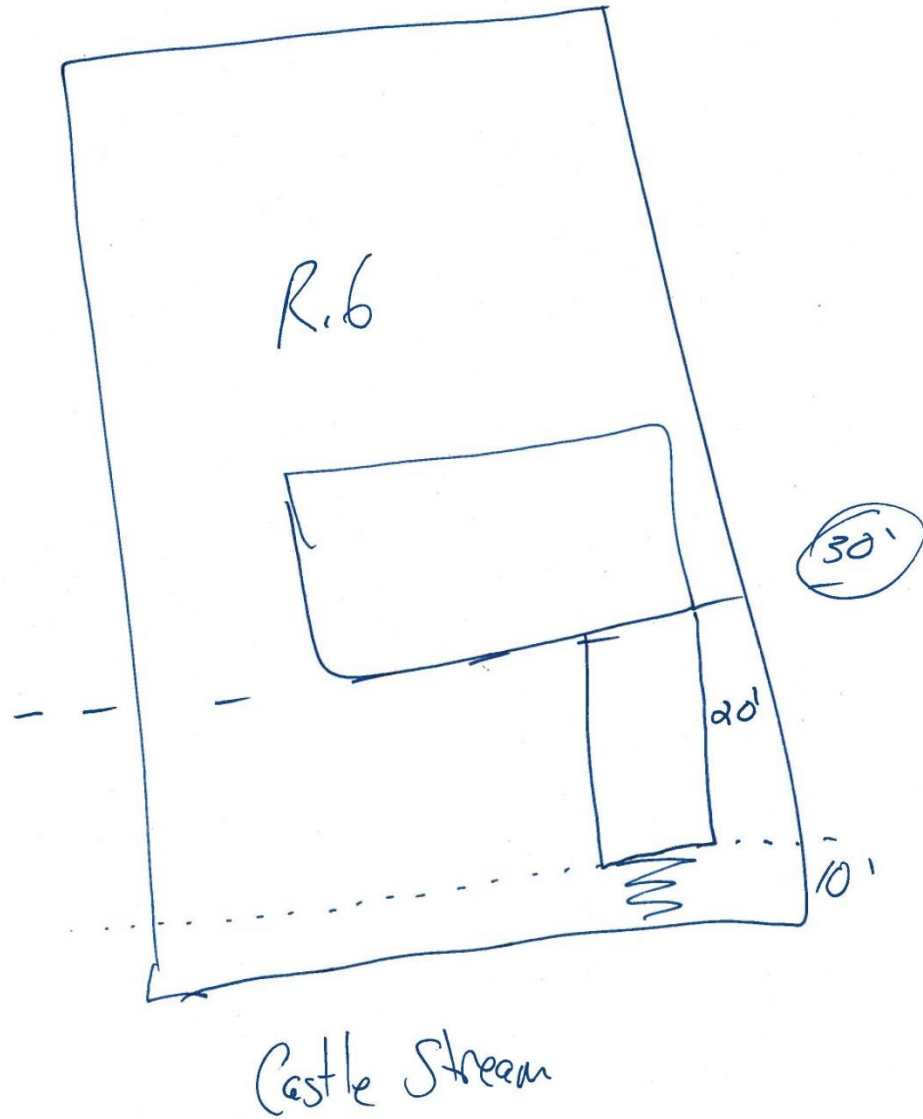


"NOT TO SCALE,
FOR ILLUSTRATIVE PURPOSES ONLY"
Council District: 2

4819 Castle Stream

Design & Survey Services Department
City of San Antonio

Attachment 3
Applicant's Site Plan



Attachment 4 – Photos
Subject Property – 4819 Castle Stream Drive



Castle Stream Drive Streetscape



Neighboring Property



Similar Carport in Neighborhood

