

AN ORDINANCE 2016-08-04-0580

AMENDING THE OFFICIAL ZONING MAP OF THE CITY OF SAN ANTONIO BY AMENDING CHAPTER 35, UNIFIED DEVELOPMENT CODE, SECTION 35-304, OF THE CITY CODE OF SAN ANTONIO, TEXAS BY CHANGING THE ZONING DISTRICT BOUNDARY OF CERTAIN PROPERTY.

* * * * *

WHEREAS, a public hearing was held after notice and publication regarding this amendment to the Official Zoning Map at which time parties in interest and citizens were given an opportunity to be heard; and

WHEREAS, the Zoning Commission has submitted a final report to the City Council regarding this amendment to the Official Zoning Map of the City of San Antonio; **NOW THEREFORE**,

BE IT ORDAINED BY THE CITY COUNCIL OF THE CITY OF SAN ANTONIO:

SECTION 1. Chapter 35, Unified Development Code, Section 35-304, Official Zoning Map, of the City Code of San Antonio, Texas is amended by changing the zoning district boundary of Lot 36, Block B, NCB 11514 from "C-3 AHOD" General Commercial Airport Hazard Overlay District to "C-2 CD AHOD" Commercial Airport Hazard Overlay District with Conditional Use for Auto Paint and Body Shop.

SECTION 2. The City Council finds as follows:

- A. The conditional use will not be contrary to the public interest.
- B. The conditional use will not substantially nor permanently injure the appropriate use of adjacent conforming property in the same district.
- C. The conditional use will be in harmony with the spirit and purpose for conditional uses as set forth in Section 35-422, Conditional Zoning, of the Unified Development Code.
- D. The conditional use will not substantially weaken the general purposes of the regulations as set forth in Section 35-422, Conditional Zoning, of the Unified Development Code.
- E. The conditional use will not affect adversely the public health, safety and welfare.

SECTION 3. The City Council finds that the following conditions shall be met to insure compatibility with the surrounding properties:

- A. A six feet solid masonry wall is required around the property that abuts residential zoned property and /or land uses
- B. All on-site lighting shall be directed onto the site and point away from any surrounding residential uses.
- C. All repairs will remain inside the facility.

SECTION 4. The City council approves this Conditional Use so long as the attached site plan is

adhered to. A site plan is attached as **Exhibit "A"** and made a part hereof and incorporated herein for all purposes.

SECTION 5. All other provisions of Chapter 35 except those expressly amended by this ordinance shall remain in full force and effect including the penalties for violations as made and provided for in Section 35 -491.

SECTION 6. The Director of Development Services shall change the zoning records and maps in accordance with this ordinance and the same shall be available and open to the public for inspection.


SECTION 7. This ordinance shall become effective the 14th day of August 2016.

PASSED AND APPROVED this 4th day of August 2016.




M A Y O R
Ivy R. Taylor

ATTEST:



Leticia M. Vacek, City Clerk

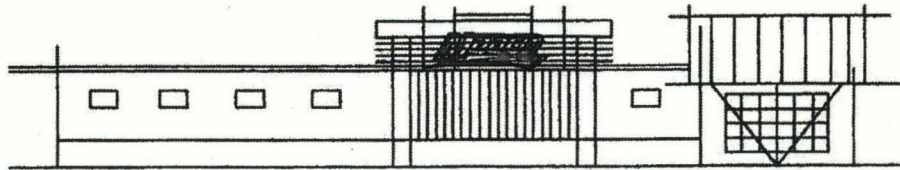
APPROVED AS TO FORM:



for Martha G. Sepeda, Acting City Attorney

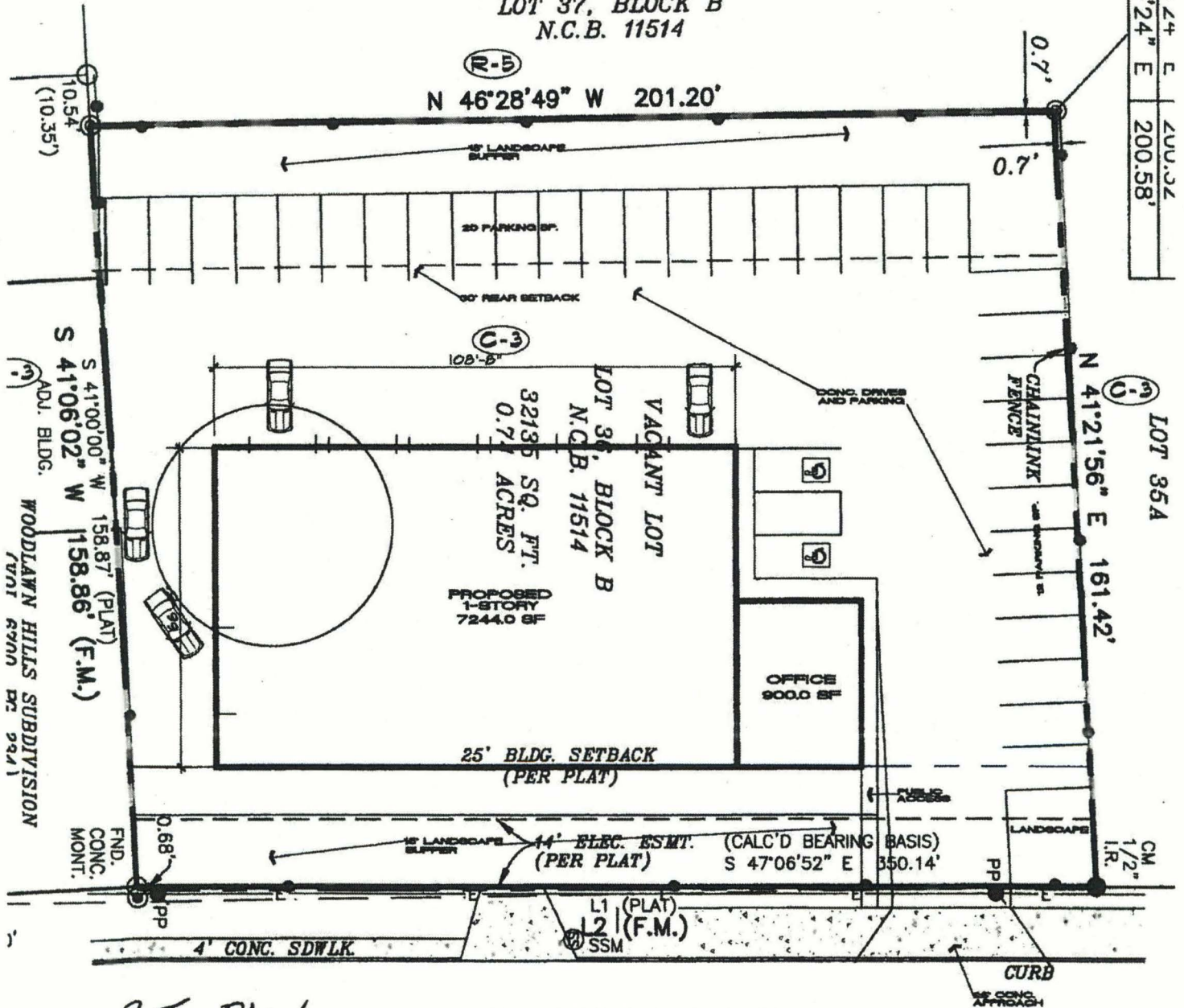
Agenda Item:	Z-21						
Date:	08/04/2016						
Time:	03:23:43 PM						
Vote Type:	Motion to Appr w Cond						
Description:	ZONING CASE # Z2016170 CD (Council District 7): An Ordinance amending the Zoning District Boundary from "C-3 AHOD" General Commercial Airport Hazard Overlay District to "C-2 CD AHOD" Commercial Airport Hazard Overlay District with Conditional Use for Auto Paint and Body on Lot 36, Block B, NCB 11514, located at 1427 Bandera Road. Staff and Zoning Commission recommend Approval with Conditions.						
Result:	Passed						
Voter	Group	Not Present	Yea	Nay	Abstain	Motion	Second
Ivy R. Taylor	Mayor		x				
Roberto C. Treviño	District 1		x				
Alan Warrick	District 2		x				x
Rebecca Viagran	District 3		x				
Rey Saldaña	District 4		x				
Shirley Gonzales	District 5		x				
Ray Lopez	District 6	x					
Cris Medina	District 7		x			x	
Ron Nirenberg	District 8		x				
Joe Krier	District 9		x				
Michael Gallagher	District 10		x				

22016170



WOODLAWN HILLS ELEMENTARY SCHOOL SUBDIVISION
(VOL. 9529, PG. 117)
LOT 37, BLOCK B
N.C.B. 11514

514



SITE PLAN

BANDERA ROAD
(100' R.O.W.)

The following statement: [Signature] the property owner, acknowledge that this site plan submitted for the purpose of rezoning this property is in accordance with all applicable provisions of the Unified Development Code. Additionally, I understand that City Council approval of a site plan in conjunction with a rezoning case does not relieve me from adherence to any/all City-adopted Codes at the time of plan submittal for building permits."

Attachment "A"