

AN ORDINANCE 2016-08-04-0586

**AMENDING THE OFFICIAL ZONING MAP OF THE CITY OF SAN ANTONIO
BY AMENDING CHAPTER 35, UNIFIED DEVELOPMENT CODE, SECTION
35-304, OF THE CITY CODE OF SAN ANTONIO, TEXAS BY CHANGING THE
ZONING DISTRICT BOUNDARY OF CERTAIN PROPERTY.**

* * * * *

WHEREAS, a public hearing was held after notice and publication regarding this amendment to the Official Zoning Map at which time parties in interest and citizens were given an opportunity to be heard; and

WHEREAS, the Zoning Commission has submitted a final report to the City Council regarding this amendment to the Official Zoning Map of the City of San Antonio; **NOW THEREFORE**,

BE IT ORDAINED BY THE CITY COUNCIL OF THE CITY OF SAN ANTONIO:


SECTION 1. Chapter 35, Unified Development Code, Section 35-304, Official Zoning Map, of the City Code of San Antonio, Texas is amended by changing the zoning district boundary of Lots 8,9,10, Block 2, NCB 17261 from "C-3 NA AHOD" General Commercial Non Alcoholic Sales Airport Hazard Overlay District to "I-1 AHOD" General Industrial Airport Hazard Overlay District.

SECTION 2. All other provisions of Chapter 35 except those expressly amended by this ordinance shall remain in full force and effect including the penalties for violations as made and provided for in Section 35-491.


SECTION 3. The Director of Development Services shall change the zoning records and maps in accordance with this ordinance and the same shall be available and open to the public for inspection.

SECTION 4. This ordinance shall become effective the 14th day of August 2016.

PASSED AND APPROVED this 4th day of August 2016.



M A Y O R
Ivy R. Taylor

ATTEST:



Leticia M. Vacek, City Clerk

APPROVED AS TO FORM:



Martha G. Sepeda, Acting City Attorney
for

| | | | | | | | |
|---------------------|---|--------------------|------------|------------|----------------|---------------|---------------|
| Agenda Item: | Z-25 (in consent vote: 31, 32, 33, P-2, Z-2, Z-5, P-3, Z-7, P-4, Z-8, Z-9, Z-11, Z-12, Z-13, Z-15, Z-16, Z-17, Z-19, Z-20, P-6, Z-22, Z-23, Z-24, P-7, Z-25, Z-26, Z-27) | | | | | | |
| Date: | 08/04/2016 | | | | | | |
| Time: | 02:11:07 PM | | | | | | |
| Vote Type: | Motion to Approve | | | | | | |
| Description: | ZONING CASE # Z2016163 (Council District 9): An Ordinance amending the Zoning District Boundary from "C-3 NA AHOD" General Commercial Non Alcoholic Sales Airport Hazard Overlay District to "I-1 AHOD" General Industrial Airport Hazard Overlay District on Lots 8, 9, 10, Block 2, NCB 17261, located at 849 Rhapsody Drive. Staff and Zoning Commission recommend Approval. (Associated Plan Amendment 16045) | | | | | | |
| Result: | Passed | | | | | | |
| Voter | Group | Not Present | Yea | Nay | Abstain | Motion | Second |
| Ivy R. Taylor | Mayor | | x | | | | |
| Roberto C. Treviño | District 1 | | x | | | | x |
| Alan Warrick | District 2 | x | | | | | |
| Rebecca Viagran | District 3 | | x | | | | |
| Rey Saldaña | District 4 | | x | | | | |
| Shirley Gonzales | District 5 | | x | | | | |
| Ray Lopez | District 6 | | x | | | | |
| Cris Medina | District 7 | | x | | | | |
| Ron Nirenberg | District 8 | | x | | | | |
| Joe Krier | District 9 | | x | | | | |
| Michael Gallagher | District 10 | | x | | | x | |