







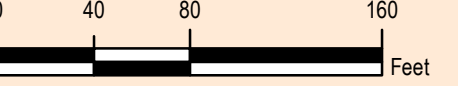



 Subject Area	 Business Park	 Light Industrial	 Medium Density Residential	 Expressways
 Airport	 Community Commercial	 Low Density Residential	 Parks/Open Space	

### City of San Antonio

## Airport Industrial Park Proposed Land Use Plan

## San Antonio International Airport Vicinity Land Use Plan



City of San Antonio  
Information Technology Services Department  
GIS Public Services Division  
Planning Services  
111 S. Alamo St., 9th Floor  
San Antonio, TX 78205

Data Source: City of San Antonio Enterprise GIS, Base Map 911, Base Appraisal District  
This document is intended to provide information only and does not constitute a contract. The City of San Antonio and its employees, officers, and agents are not liable for any damages, including reasonable attorneys' fees, arising from the use of this document. The City of San Antonio and its employees, officers, and agents are not liable for any damages, including reasonable attorneys' fees, arising from the use of this document. The City of San Antonio and its employees, officers, and agents are not liable for any damages, including reasonable attorneys' fees, arising from the use of this document.  
Map File Location: \\GIS\GISData\GISData\Map\911\Map\911.mxd  
Map File Name: 911.mxd  
Map File Date: 10/20/2016  
Map File Author: GIS/IT