

AN ORDINANCE 2016-10-06-0773

AMENDING THE LAND USE PLAN CONTAINED IN THE EASTERN TRIANGLE COMMUNITY PLAN, A COMPONENT OF THE COMPREHENSIVE MASTER PLAN OF THE CITY, BY CHANGING THE USE OF APPROXIMATELY 7.672 ACRES OF LAND OUT OF NCB 35132 LOCATED AT THE 3300 BLOCK OF FOSTER ROAD, FROM AGRICULTURE AND PARKS/OPEN SPACE TO LOW DENSITY RESIDENTIAL.

* * * * *

WHEREAS, the Eastern Triangle Community Plan was adopted on May 21, 2009 by City Council as a component of the City's Comprehensive Master Plan adopted May 29, 1997; and

WHEREAS, the Unified Development Code requires consistency between zoning and the Comprehensive Master Plan and Section 213.003 of the TEXAS LOCAL GOVERNMENT CODE allows amendment of the Comprehensive Master Plan following a public hearing and review by the Planning Commission; and

WHEREAS, a public hearing was held on August 24, 2016 by the Planning Commission allowing all interested citizens to be heard; and

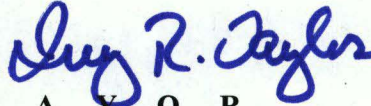
WHEREAS, the San Antonio City Council has considered the effect of this amendment to the Comprehensive Master Plan of the City and has determined that it conforms to the approval criteria set forth in the Unified Development Code §35-420, Comprehensive, Neighborhood, Community, and Perimeter Plans; **NOW THEREFORE**;

BE IT ORDAINED BY THE CITY COUNCIL OF THE CITY OF SAN ANTONIO:


SECTION 1. The Eastern Triangle Community Plan, a component of the Comprehensive Master Plan of the City, is hereby amended by changing the use of approximately 7.672 acres of land out of NCB 35132 located at the 3300 Block of Foster Road, from Agriculture and Parks/Open Space to Low Density Residential. All portions of land mentioned are depicted in **Attachments "I" and "II"**, attached hereto and incorporated herein for all purposes.

SECTION 2. This ordinance shall take effect the 16th day of October 2016.

PASSED AND APPROVED on this 6th day of October 2016.



M A Y O R
Ivy R. Taylor

ATTEST:

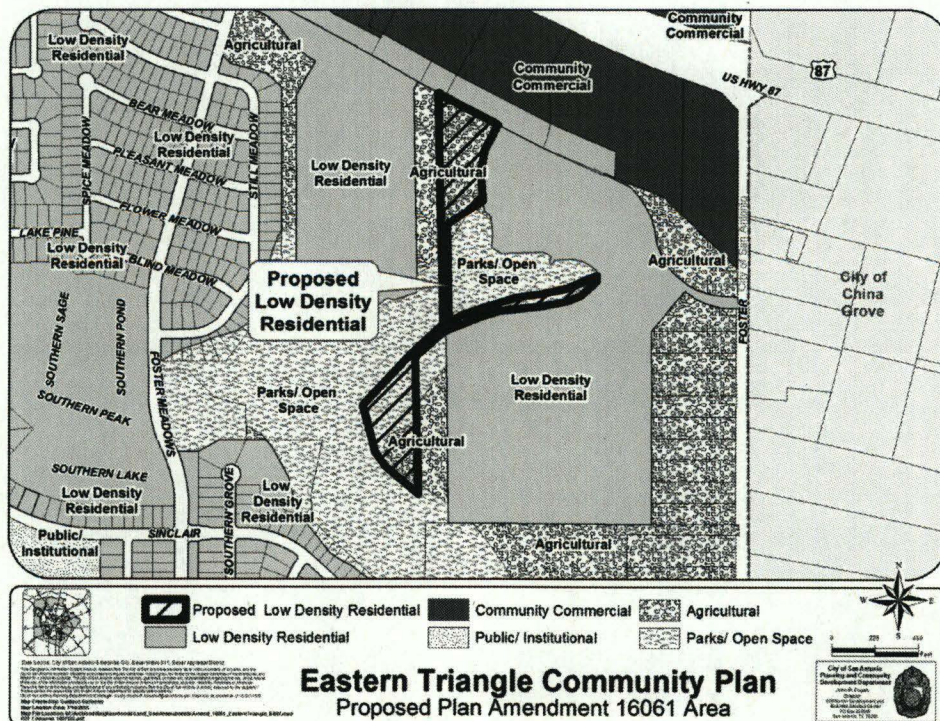


Leticia M. Vacek, City Clerk

APPROVED AS TO FORM:



for City Attorney



Agenda Item:	P-1 (in consent vote: Z-1, P-1, Z-2, P-2, Z-3, Z-4, Z-8, Z-9)						
Date:	10/06/2016						
Time:	02:10:56 PM						
Vote Type:	Motion to Approve						
Description:	PLAN AMENDMENT # 16061 (Council District 2): An Ordinance amending the Eastern Triangle Community Plan, a component of the Comprehensive Master Plan of the City, by changing the future land use on 7.672 acres out of NCB 35132, located in the 3300 Block of Foster Road from "Agriculture" and "Parks/Open Space" to "Low Density Residential." Staff and Planning Commission recommend Approval. (Associated Zoning Case Z2016214)						
Result:	Passed						
Voter	Group	Not Present	Yea	Nay	Abstain	Motion	Second
Ivy R. Taylor	Mayor		x				
Roberto C. Treviño	District 1		x			x	
Alan Warrick	District 2	x					
Rebecca Viagran	District 3	x					
Rey Saldaña	District 4		x				
Shirley Gonzales	District 5		x				
Ray Lopez	District 6	x					
Cris Medina	District 7	x					
Ron Nirenberg	District 8		x				
Joe Krier	District 9	x					
Michael Gallagher	District 10		x				x