

AN ORDINANCE 2017-05-18-0357

AMENDING THE LAND USE PLAN CONTAINED IN THE LAVACA NEIGHBORHOOD PLAN, A COMPONENT OF THE COMPREHENSIVE MASTER PLAN ON THE CITY, BY CHANGING THE USE OF APPROXIMATELY 0.432 ACRES OF LOTS 3 AND 4, BLOCK 7, NCB 926 LAND LOCATED AT 410, 414, AND 418 BARRERA STREET, FROM LOW DENSITY RESIDENTIAL TO HIGH DENSITY RESIDENTIAL.

* * * * *

WHEREAS, the Lavaca Neighborhood Plan was adopted on September 27, 2001 by City Council as a component of the City's Comprehensive Master Plan adopted May 29, 1997; and

WHEREAS, the Unified Development Code requires consistency between zoning and the Comprehensive Master Plan and Section 213.003 of the TEXAS LOCAL GOVERNMENT CODE allows amendment of the Comprehensive Master Plan following a public hearing and review by the Planning Commission; and

WHEREAS, a public hearing was held on April 12, 2017 by the Planning Commission allowing all interested citizens to be heard; and

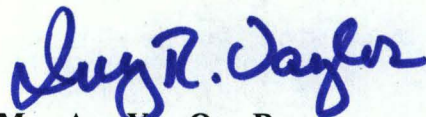
WHEREAS, the San Antonio City Council has considered the effect of this amendment to the Comprehensive Master Plan of the City and has determined that it conforms to the approval criteria set forth in the Unified Development Code §35-420, Comprehensive, Neighborhood, Community, and Perimeter Plans; **NOW THEREFORE**;

BE IT ORDAINED BY THE CITY COUNCIL OF THE CITY OF SAN ANTONIO:


SECTION 1. The Lavaca Neighborhood Plan, a component of the Comprehensive Master Plan of the City, is hereby amended by changing the use of approximately 0.432 acres on Lots 3 and 4, Block 7, NCB 926 land located at 410, 414, and 418 Barrera Street, from "Low Density Residential" to "High Density Residential". All portions of land mentioned are depicted in **Attachments "I"**, attached hereto and incorporated herein for all purposes.

SECTION 2. This ordinance shall take effect the 28th day of May 2017.

PASSED AND APPROVED on this 18th day of May 2017.



M A Y O R
Ivy R. Taylor

ATTEST:



Leticia M. Vacek, City Clerk

APPROVED AS TO FORM:



for Andrew Segovia, City Attorney

Agenda Item:	P-1 (in consent vote: Z-1, Z-2, Z-3, Z-4, P-1, Z-5, Z-7, P-2, Z-8, Z-9, Z-11, P-3, Z-12, P-4, Z-13, P-5, Z-14, Z-15, Z-16, Z-18, P-6)						
Date:	05/18/2017						
Time:	02:06:04 PM						
Vote Type:	Motion to Approve						
Description:	PLAN AMENDMENT # 17041 (Council District 1): An Ordinance amending the Lavaca Neighborhood Plan, a component of the Comprehensive Master Plan of the City, by changing the future land use from "Low Density Residential" to "High Density Residential" on Lots 3 and 4, Block 7, NCB 926, located at 410, 414, and 418 Barrera Street. Staff and Planning Commission recommend Approval. (Associated Zoning Case Z2017123)						
Result:	Passed						
Voter	Group	Not Present	Yea	Nay	Abstain	Motion	Second
Ivy R. Taylor	Mayor		x				
Roberto C. Treviño	District 1		x				x
Alan Warrick	District 2		x			x	
Rebecca Viagran	District 3		x				
Rey Saldaña	District 4		x				
Shirley Gonzales	District 5	x					
Ray Lopez	District 6		x				
Cris Medina	District 7		x				
Ron Nirenberg	District 8		x				
Joe Krier	District 9		x				
Michael Gallagher	District 10		x				

ATTACHMENT I
Land Use Plan as Adopted:

