

AN ORDINANCE 2017-08-03-0533

AMENDING THE OFFICIAL ZONING MAP OF THE CITY OF SAN ANTONIO BY AMENDING CHAPTER 35, UNIFIED DEVELOPMENT CODE, SECTION 35-304, OF THE CITY CODE OF SAN ANTONIO, TEXAS BY CHANGING THE ZONING DISTRICT BOUNDARY OF CERTAIN PROPERTY.

* * * * *

WHEREAS, a public hearing was held after notice and publication regarding this amendment to the Official Zoning Map at which time parties in interest and citizens were given an opportunity to be heard; and

WHEREAS, the Zoning Commission has submitted a final report to the City Council regarding this amendment to the Official Zoning Map of the City of San Antonio; **NOW THEREFORE**,

BE IT ORDAINED BY THE CITY COUNCIL OF THE CITY OF SAN ANTONIO:

SECTION 1. Chapter 35, Unified Development Code, Section 35-304, Official Zoning Map, of the City Code of San Antonio, Texas is amended by changing the zoning district boundary of Lots 3-7, Block A, NCB 2556, located at 1108 South Flores Street from "C-3NA H HS RIO-7D AHOD" General Commercial Nonalcoholic Sales Nathan Historic - Historic Significant River Improvement Overlay Airport Hazard Overlay to "IDZ H HS RIO-7D AHOD" Infill Development Zone Nathan Historic - Historic Significant River Improvement Overlay Airport Hazard Overlay District with uses permitted in "MF-18" Limited Density Multi-Family District.


SECTION 2. The City council approves this Infill Development Zone so long as the attached site plan is adhered to. A site plan is attached as **Exhibit "A"** and made a part hereof and incorporated herein for all purposes.

SECTION 3. All other provisions of Chapter 35 except those expressly amended by this ordinance shall remain in full force and effect including the penalties for violations as made and provided for in Section 35-491.


SECTION 4. The Director of Development Services shall change the zoning records and maps in accordance with this ordinance and the same shall be available and open to the public for inspection.

SECTION 5. This ordinance shall become effective the 13th day of August 2017.


PASSED AND APPROVED this 3rd day of August 2017.


M A Y O R
Ron Nirenberg

ATTEST:


Leticia M. Vacek, City Clerk

APPROVED AS TO FORM:


for Andrew Segovia, City Attorney

Agenda Item:	Z-1 (in consent vote: Z-1, Z-3, Z-4, P-1, Z-6, Z-7, Z-8, Z-12, Z-13, Z-14, P-5, Z-19, P-6, Z-20)						
Date:	08/03/2017						
Time:	02:04:15 PM						
Vote Type:	Motion to Approve						
Description:	ZONING CASE # Z2017159 (Council District 1): An Ordinance amending the Zoning District Boundary from "C-3NA HS RIO-7D AHOD" General Commercial Nonalcoholic Sales Historic Significant River Improvement Overlay Airport Hazard Overlay District to "IDZ HS RIO-7D AHOD" Infill Development Zone Historic Significant River Improvement Overlay Airport Hazard Overlay District with uses permitted in "MF-18" Limited Density Multi-Family District on Lots 3 thru 7, Block A, NCB 2556, located at 1108 South Flores Street. Staff and Zoning Commission recommend Approval.						
Result:	Passed						
Voter	Group	Not Present	Yea	Nay	Abstain	Motion	Second
Ron Nirenberg	Mayor		x				
Roberto C. Treviño	District 1		x				
William Cruz Shaw	District 2		x				
Rebecca Viagran	District 3		x				
Rey Saldaña	District 4		x				
Shirley Gonzales	District 5		x				
Greg Brockhouse	District 6		x				x
Ana E. Sandoval	District 7		x				
Manny Pelaez	District 8		x				
John Courage	District 9		x			x	
Clayton H. Perry	District 10		x				

Exhibit “A”

