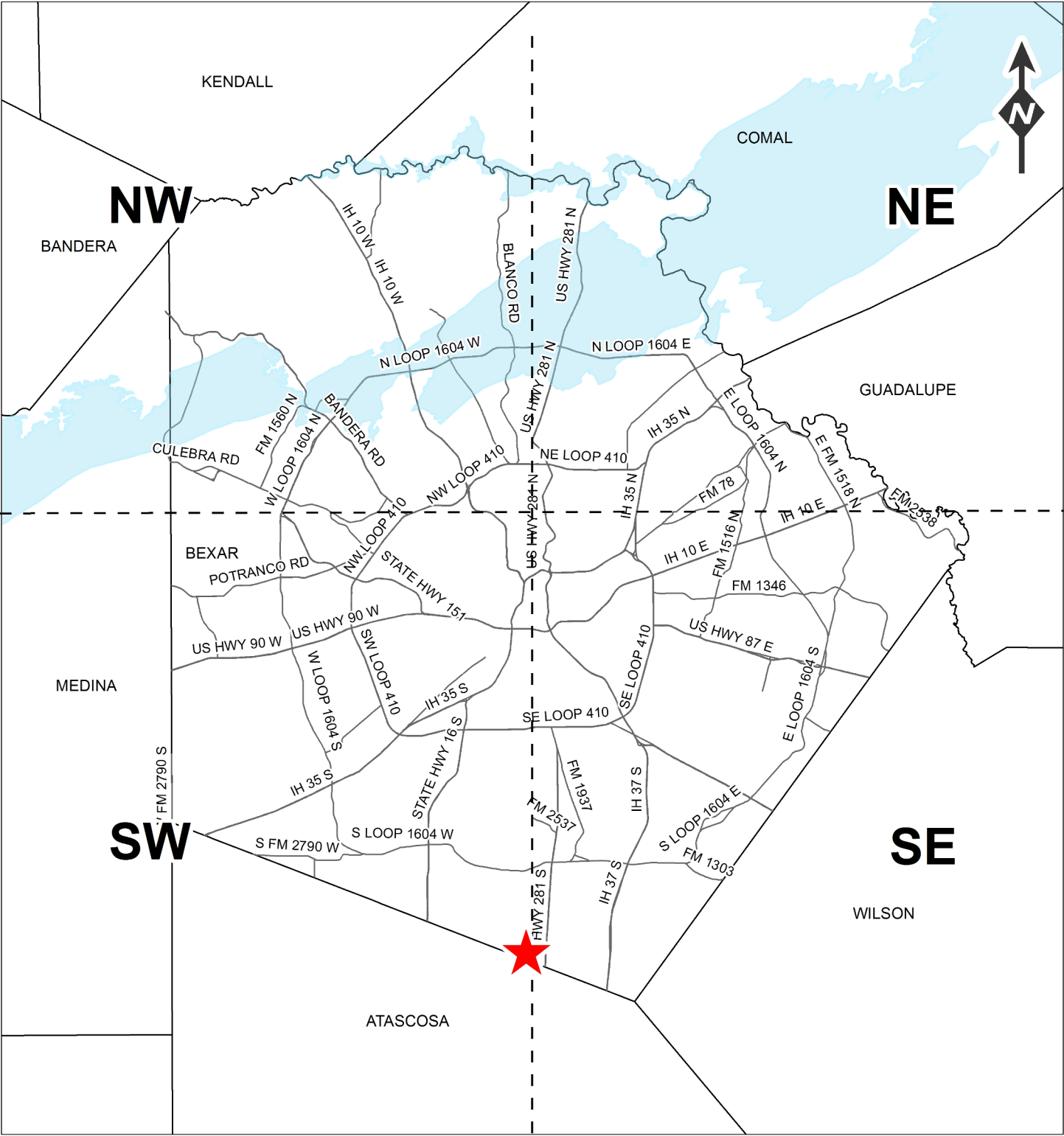


SAN ANTONIO WATER SYSTEM PROJECT AREA MAP

EXHIBIT "A-5"



HUME ROAD WATER MAIN REPLACEMENT PROJECT

LEGEND

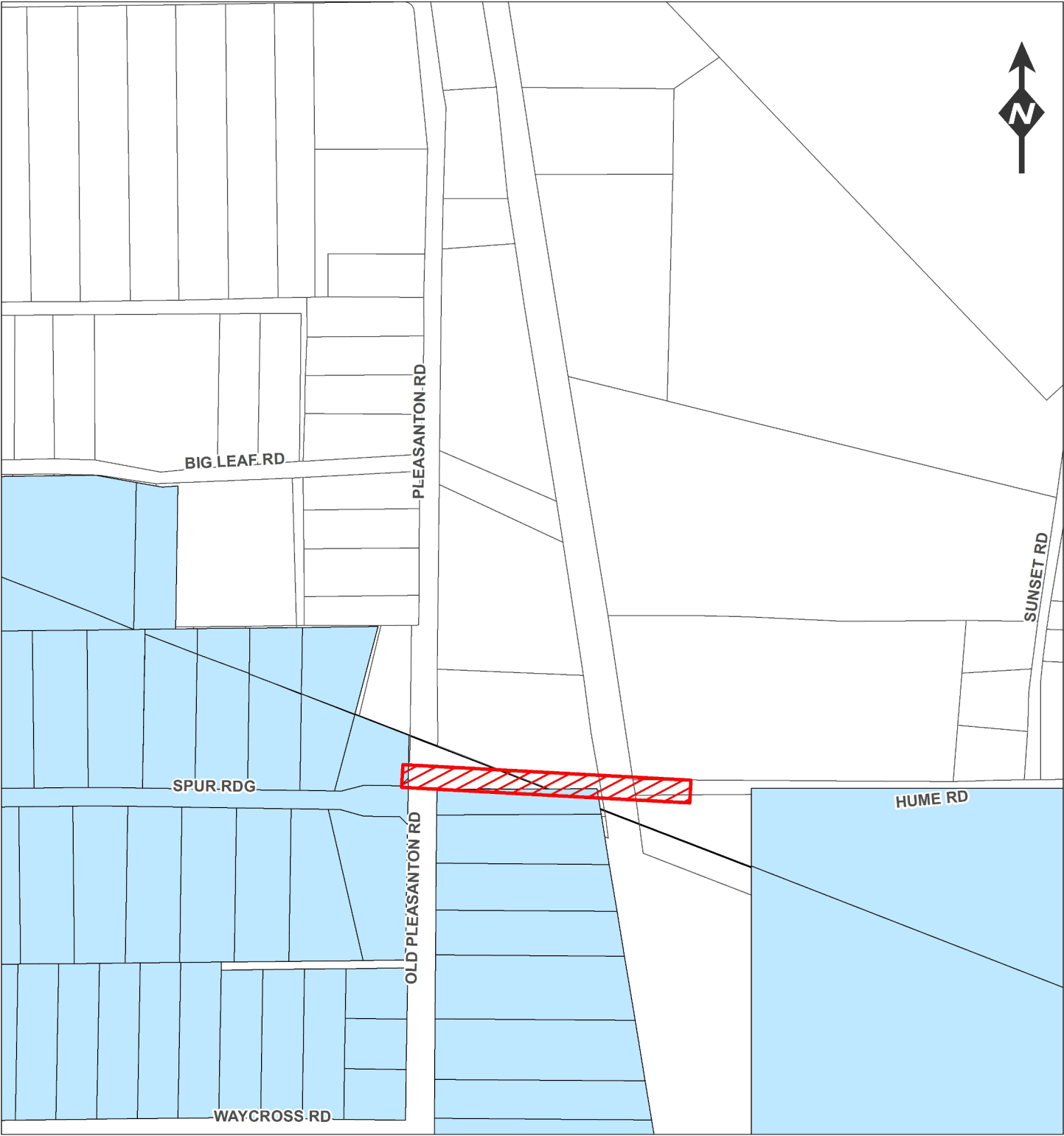
★ PROJECT SITE

EDWARDS AQUIFER RECHARGE ZONE





SAN ANTONIO WATER SYSTEM PROJECT SITE MAP

EXHIBIT "A-5"



HUME RD WATER MAIN REPLACEMENT PROJECT

LEGEND

-  PROJECT LIMITS
-  Atascosa_Parcels

