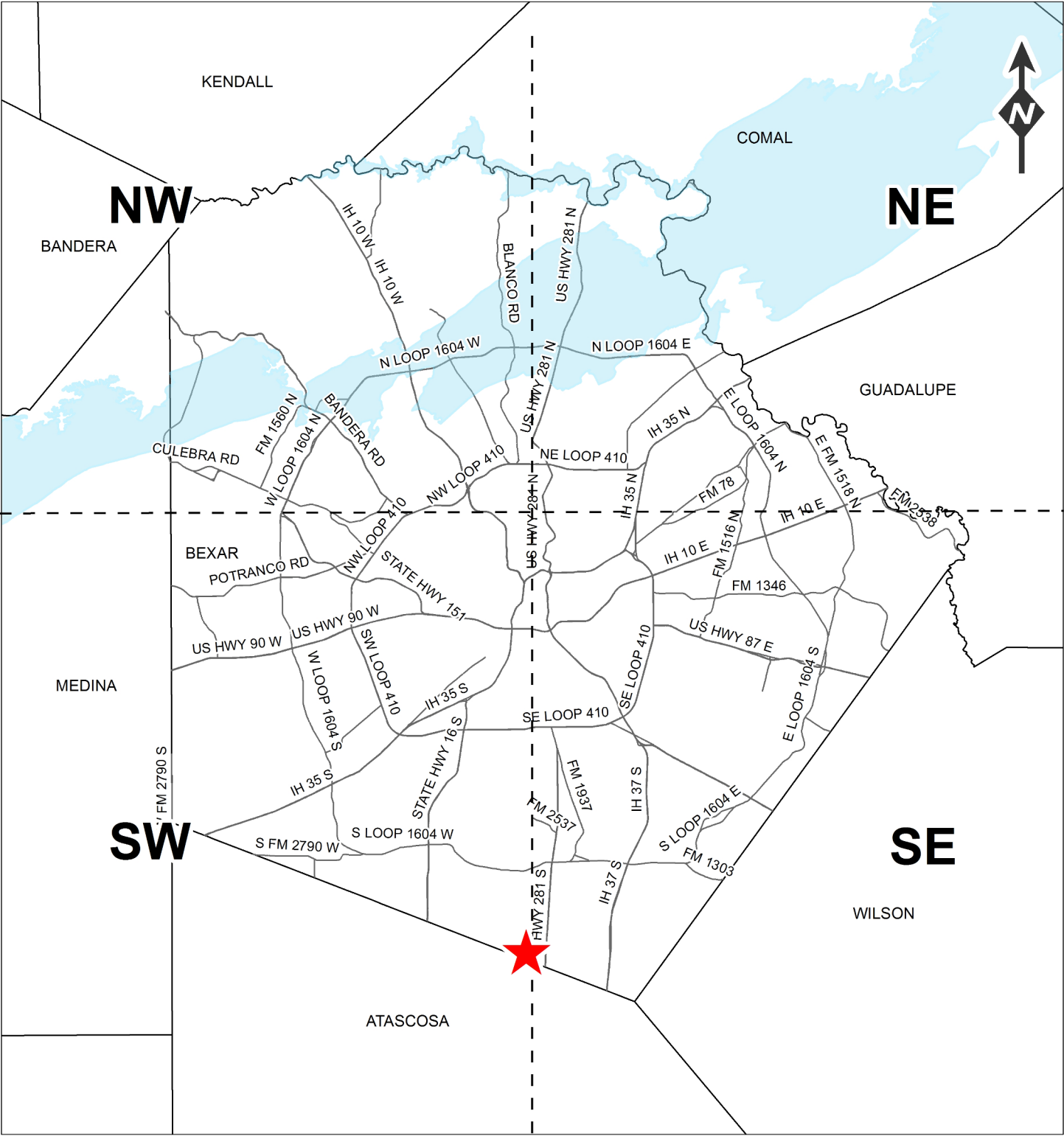




**SAN ANTONIO WATER SYSTEM
PROJECT AREA MAP
EXHIBIT "A-1"**



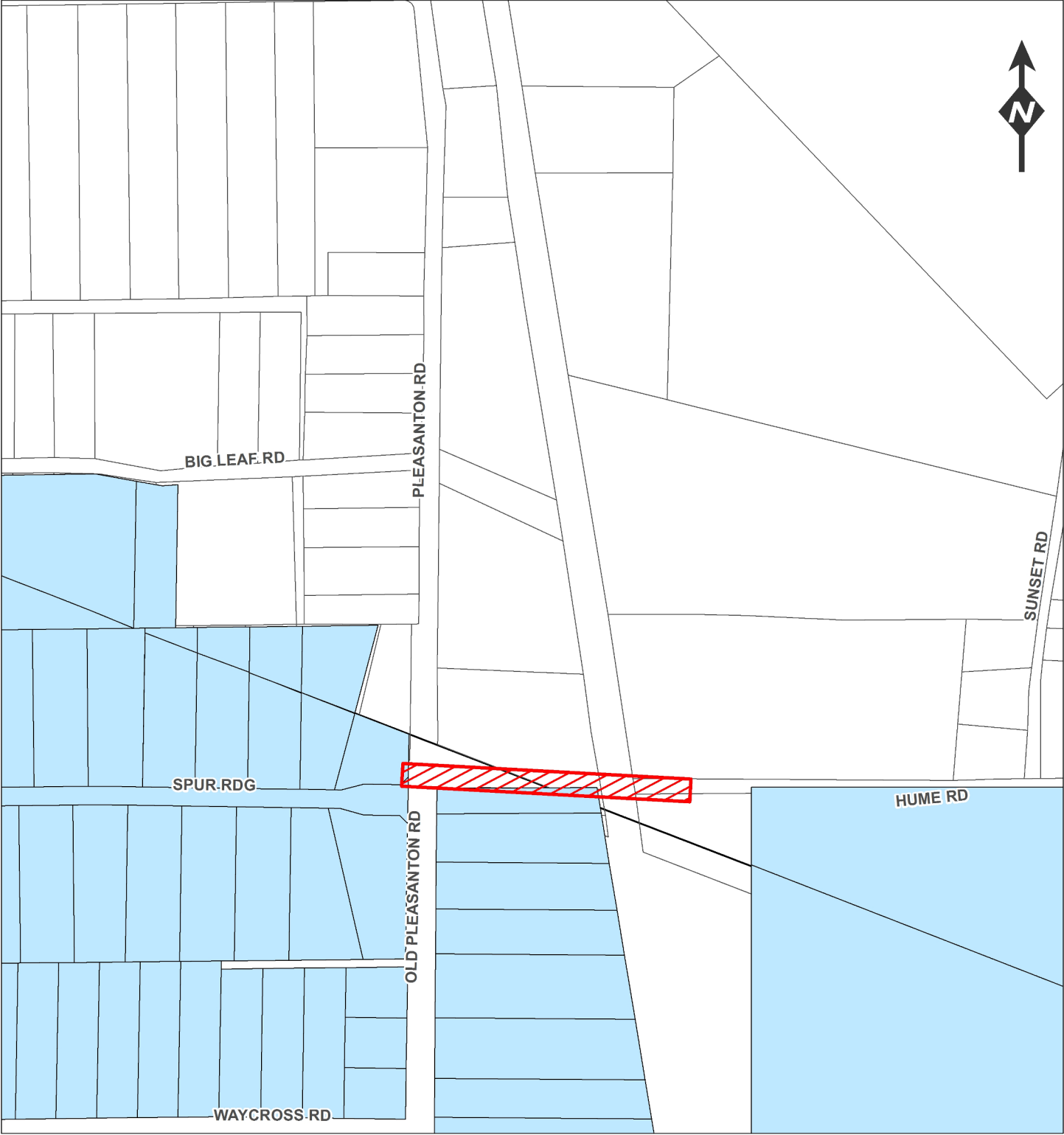
HUME ROAD WATER MAIN REPLACEMENT PROJECT

LEGEND

-  PROJECT SITE
-  EDWARDS AQUIFER RECHARGE ZONE





SAN ANTONIO WATER SYSTEM
PROJECT SITE MAP
EXHIBIT "A-1"



HUME RD WATER MAIN REPLACEMENT PROJECT

LEGEND

-  PROJECT LIMITS
-  Atascosa_Parcels

