

AN ORDINANCE 2017-09-21-0728

AMENDING THE OFFICIAL ZONING MAP OF THE CITY OF SAN ANTONIO BY AMENDING CHAPTER 35, UNIFIED DEVELOPMENT CODE, SECTION 35-304, OF THE CITY CODE OF SAN ANTONIO, TEXAS BY CHANGING THE ZONING DISTRICT BOUNDARY OF CERTAIN PROPERTY.

* * * * *

WHEREAS, a public hearing was held after notice and publication regarding this amendment to the Official Zoning Map at which time parties in interest and citizens were given an opportunity to be heard; and

WHEREAS, the Zoning Commission has submitted a final report to the City Council regarding this amendment to the Official Zoning Map of the City of San Antonio; **NOW THEREFORE**,

BE IT ORDAINED BY THE CITY COUNCIL OF THE CITY OF SAN ANTONIO:

SECTION 1. Chapter 35, Unified Development Code, Section 35-304, Official Zoning Map, of the City Code of San Antonio, Texas is amended by changing the zoning district boundary of Lots 17 and 18, Block 3, NCB 7303 from "MF-33 AHOD" Multi-Family Airport Hazard Overlay District to "IDZ AHOD" Infill Development Zone Airport Hazard Overlay District with uses permitted in "RM-4" Residential Mixed District.


SECTION 2. The City council approves this Infill Development Zone so long as the attached site plan is adhered to. A site plan is attached as **Exhibit "A"** and made a part hereof and incorporated herein for all purposes.

SECTION 3. All other provisions of Chapter 35 except those expressly amended by this ordinance shall remain in full force and effect including the penalties for violations as made and provided for in Section 35-491.


SECTION 4. The Director of Development Services shall change the zoning records and maps in accordance with this ordinance and the same shall be available and open to the public for inspection.

SECTION 5. This ordinance shall become effective October 1, 2017.


PASSED AND APPROVED this 21st day of September 2017.


M A Y O R
Ron Nirenberg

ATTEST:


Leticia M. Vacek, City Clerk

APPROVED AS TO FORM:


for Andrew Segovia, City Attorney

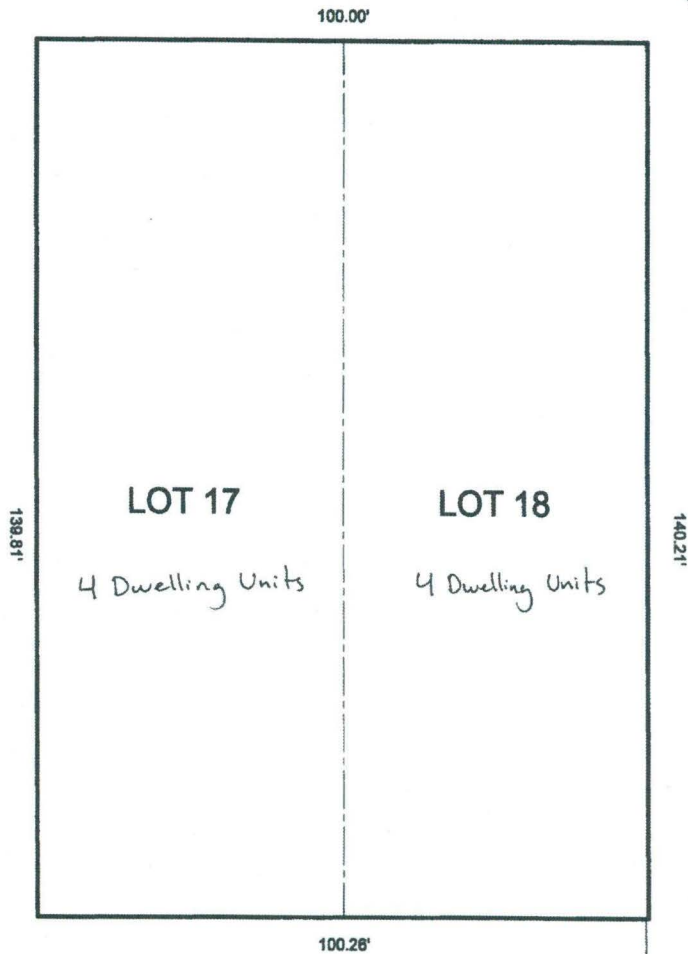
Agenda Item:	Z-3 (in consent vote: P-1, Z-3)						
Date:	09/21/2017						
Time:	03:00:33 PM						
Vote Type:	Motion to Approve						
Description:	ZONING CASE # Z2017156 (Council District 1): An Ordinance amending the Zoning District Boundary from "MF-33 AHOD" Multi-Family Airport Hazard Overlay District to "IDZ AHOD" Infill Development Zone Airport Hazard Overlay District with uses permitted in "RM-4" Residential Mixed District on Lots 17 and 18, Block 3, NCB 7303, located at 200 and 204 Melrose Place. Staff recommends Denial. Zoning Commission recommends Approval. (Associated Plan Amendment 17051)						
Result:	Passed						
Voter	Group	Not Present	Yea	Nay	Abstain	Motion	Second
Ron Nirenberg	Mayor		x				
Roberto C. Treviño	District 1		x			x	
William Cruz Shaw	District 2		x				x
Rebecca Viagran	District 3		x				
Rey Saldaña	District 4	x					
Shirley Gonzales	District 5		x				
Greg Brockhouse	District 6		x				
Ana E. Sandoval	District 7		x				
Manny Pelaez	District 8		x				
John Courage	District 9		x				
Clayton H. Perry	District 10		x				

SG/lj
09/21/2017
Item No. Z-3

Exhibit “A”

Z2017156

MELROSE PLACE



MAIN AVENUE



200 & 204 Melrose Place
San Antonio, TX 78212

Project Data	
Lot Area:	0.32 Ac.
Total SF Units:	8
Current Zoning:	MF-33
Proposed Zoning:	IDZ
Density:	25 Units/Acre

LEGAL DESCRIPTION:

Lot: 17 & 18
Block: 3
N.C.B: 7303

COUNCIL DISTRICT: 1

CURRENT ZONING: MF-33

PROPOSED ZONING: IDZ
(Infill Development Zone) -
Duplex's - not to exceed
25 units to the acre

Zoning Site Plan

SCALE: 1:240

"I, [Signature], the property owner, acknowledge that this site plan submitted for the purpose of rezoning this property is in accordance with all applicable provisions of the Unified Development Code. Additionally, I understand that City Council approval of a site plan in conjunction with a rezoning case does not relieve me from adherence to any/all City adopted Codes at the time of plan submittal for building permits."