Storm Water Policies

Community Health and Equity

November 28, 2017

Presented by: Nefi Garza, PE, Transportation & Capital Improvements Assistant Director

History

1968	1973	1975	1978	1997
• National Flood Insurance Act	• The Flood Disaster Protection Act	• San Antonio Drainage Ordinance	• FEMA Founded	• Regional Storm Water Management Program

Current Policy

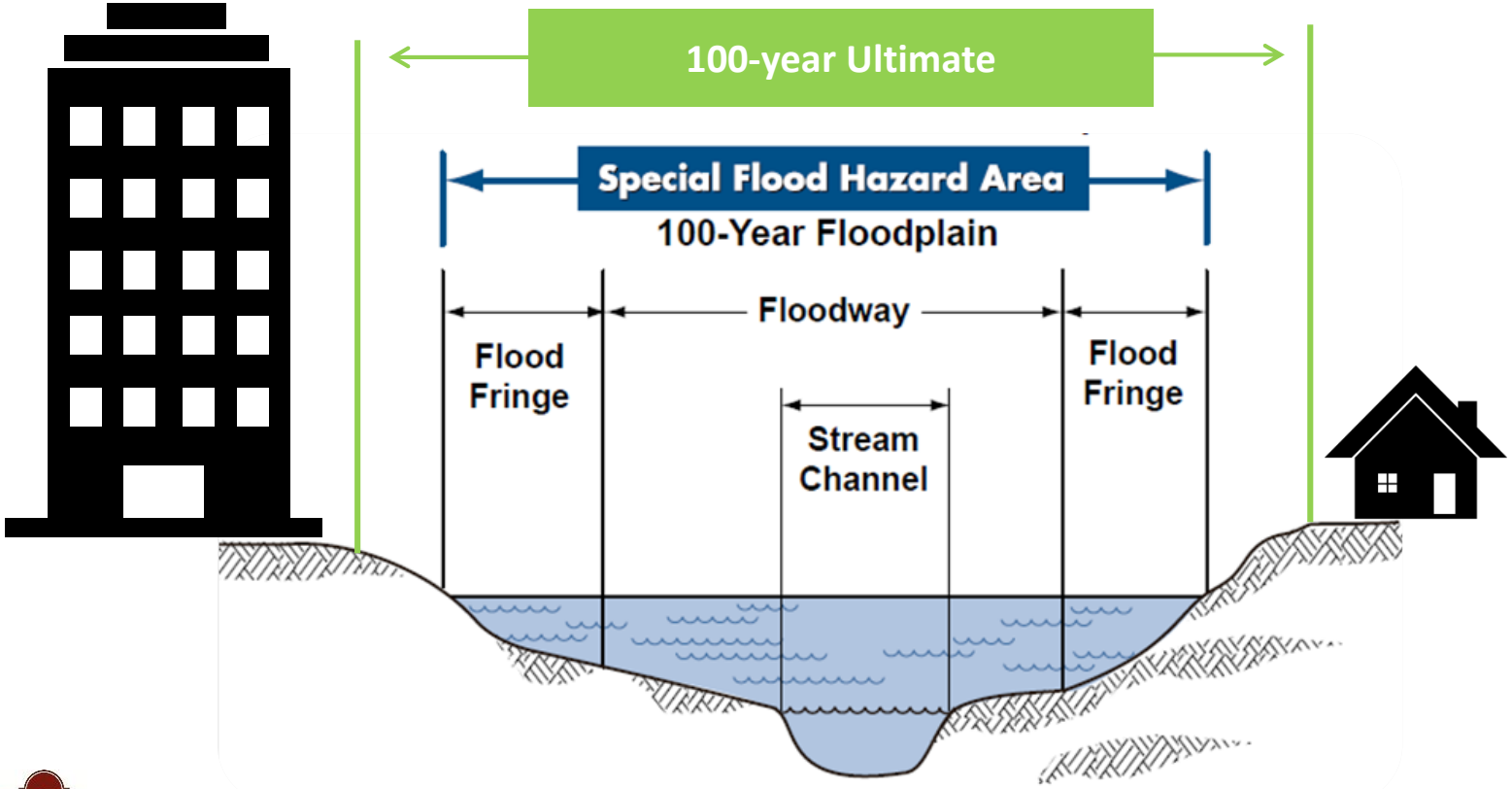

Floodplain Maps

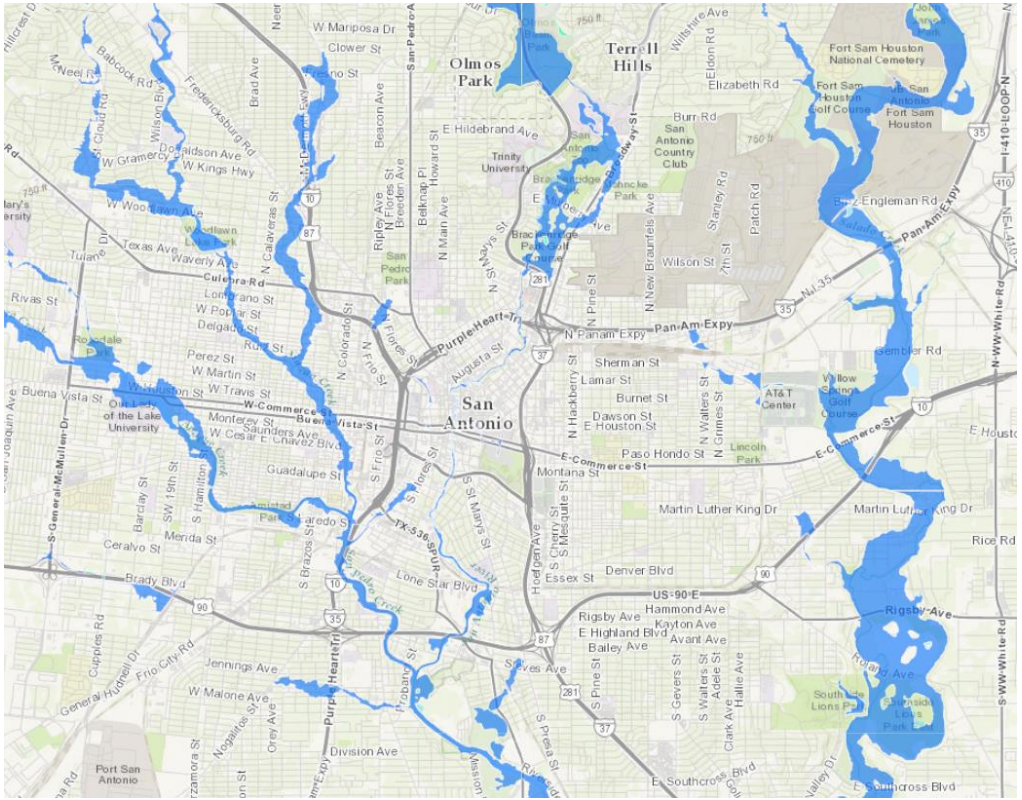

SARA Floodplain Viewer

http://www.bexarfloodfacts.org/

Floodplain Maps

Watershed Based Master Plans

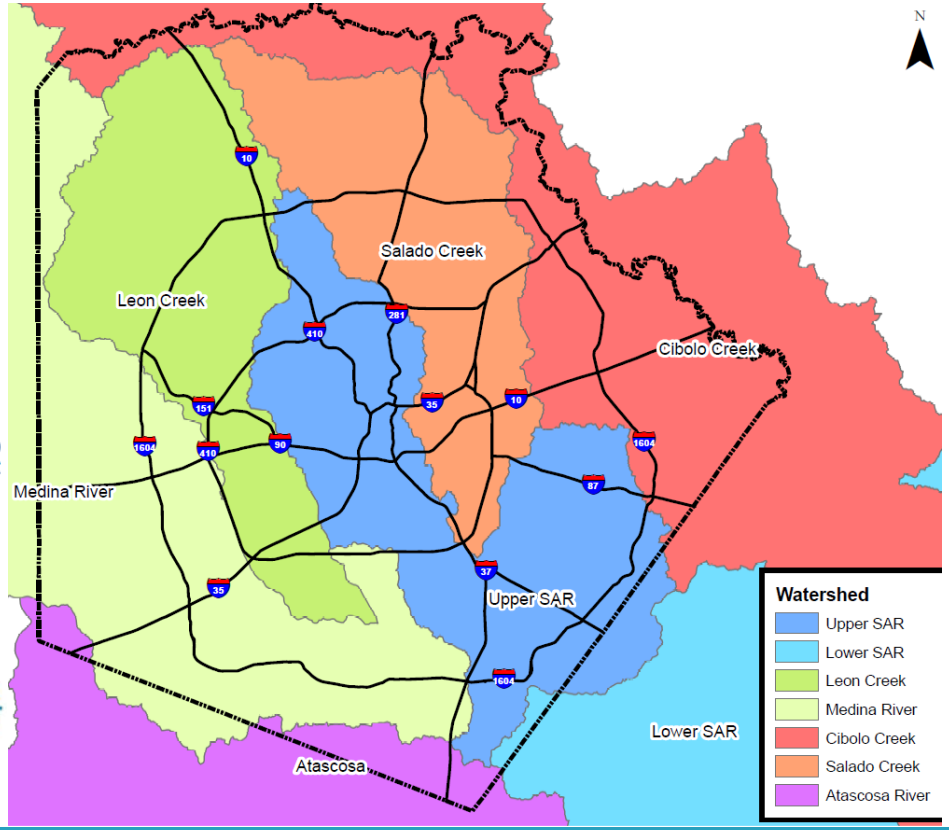

Pre 1975 Development

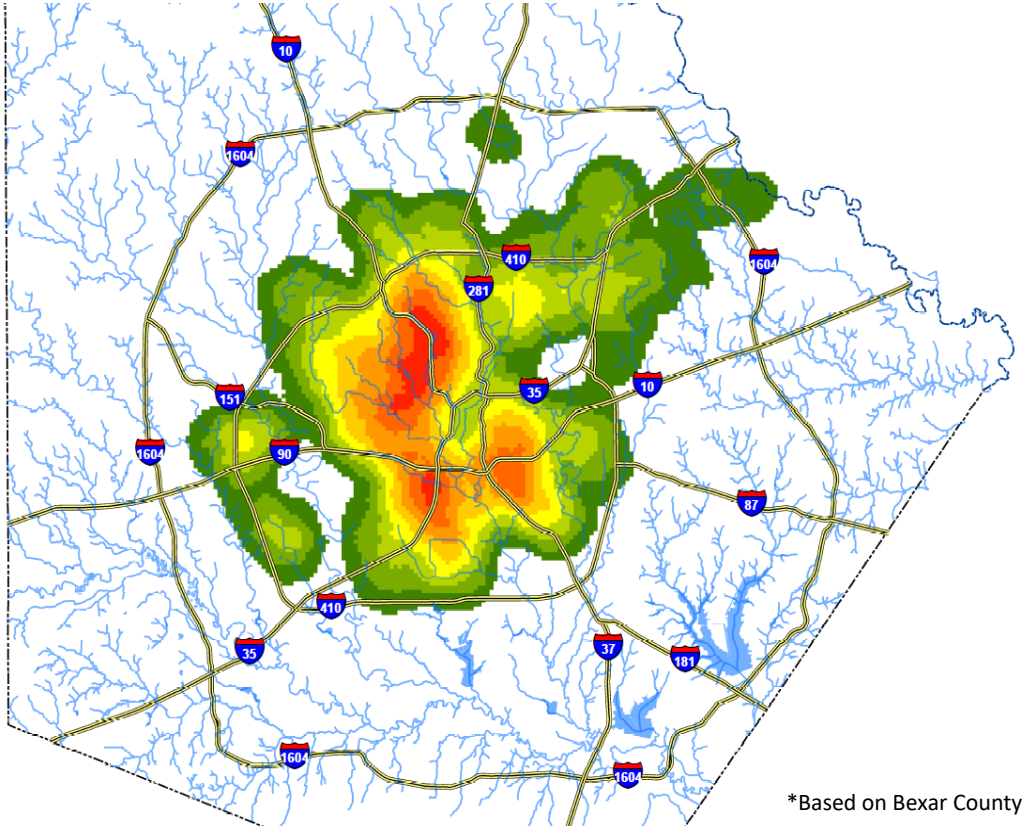

*Based on Bexar County Appraisal District (BCAD) data.

Vulnerable Communities

Facility	% Outside Floodplain	Out	In
Clinics	93%	195	15
Communication Towers	83%	440	92
Daycares	91%	156	15
Gas Stations	93%	231	18
Grocery Stores	89%	124	16
Hospitals	87%	108	16
Retirement Centers	87%	94	14
Vet Clinics	84%	38	7

Concepcion Creek

Storm Water Policies

Community Health and Equity

November 28, 2017

Presented by: Nefi Garza, PE, Transportation & Capital Improvements Assistant Director