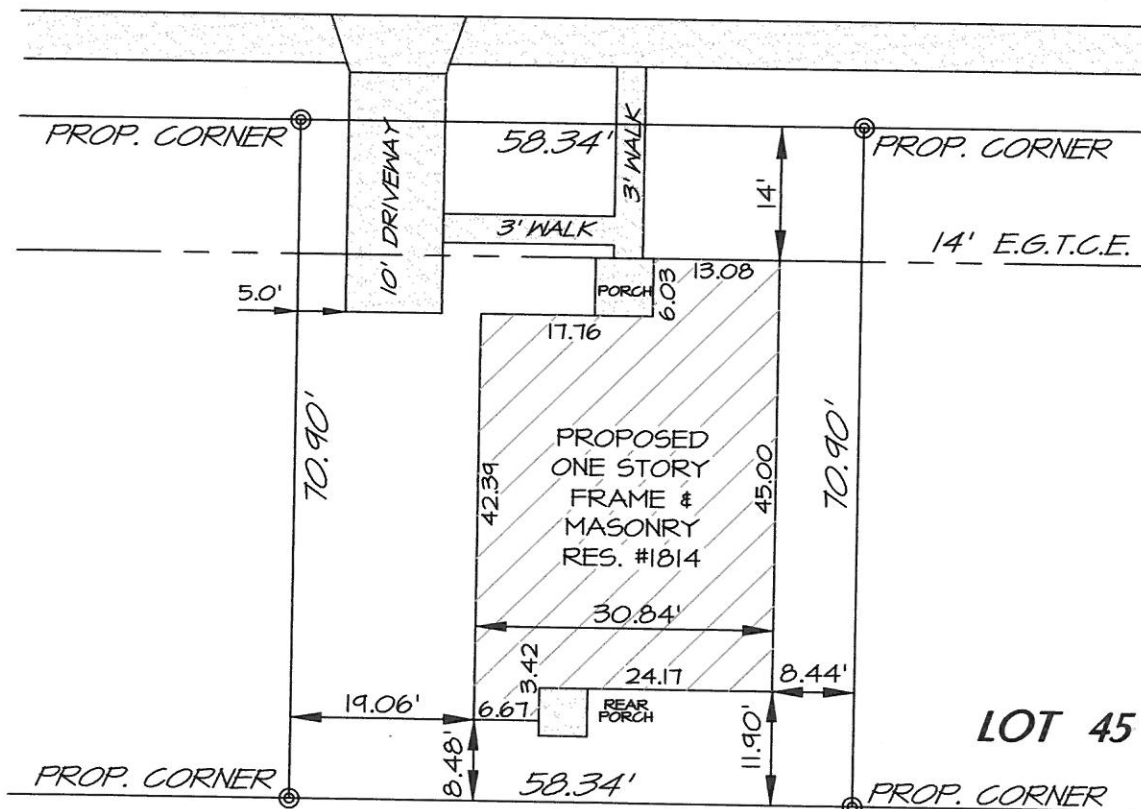


SANTIAGO ST.

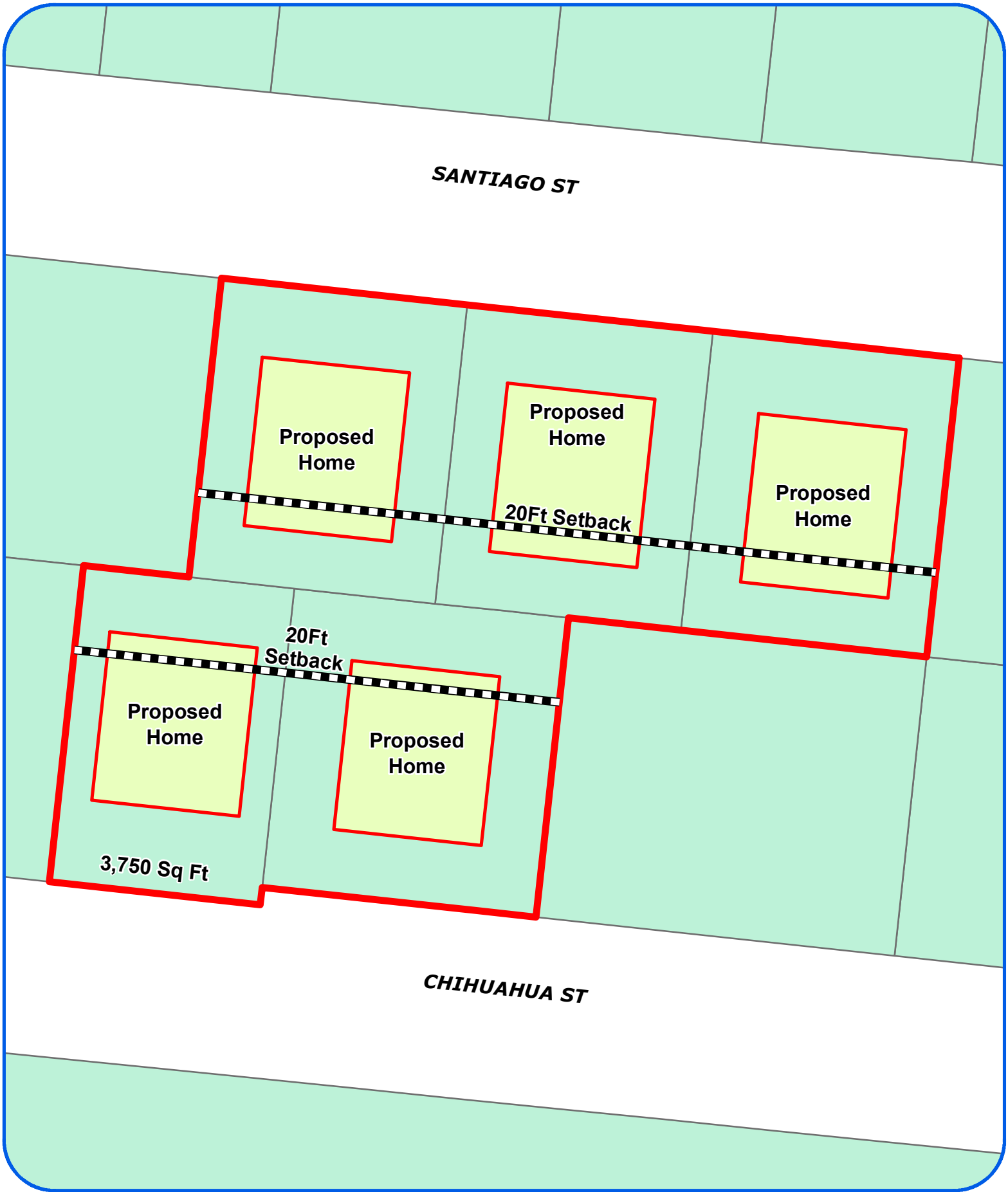
45.9' R.O.W. - 28' PVMNT.




LOT 45

REVISED LAYOUT

11-07-17 - 1814 SANTIAGO ST.



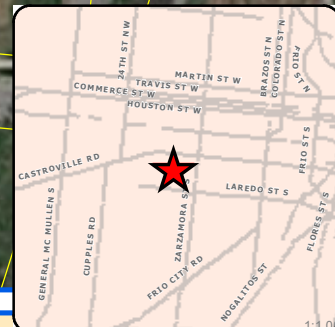
Board of Adjustment
Plot Plan for
Case No A-18-018



"NOT TO SCALE,
FOR ILLUSTRATIVE PURPOSES ONLY"
Council District: 5

1814, 1818, and 1822 Santiago St

Development Services Department
City of San Antonio



Board of Adjustment **Notification Plan for** **Case No A-18-018**



San Antonio City Limits
 Subject Property
 200' Notification Boundary
 Council District: 5

"NOT TO SCALE,
 FOR ILLUSTRATIVE PURPOSES ONLY"
 Development Services Department
 City of San Antonio

Photos
Subject Property – 1814, 1818, and 1822 Santiago Street



Subject Property – 1814, 1818, and 1822 Santiago Street



Neighboring property



Neighboring property

