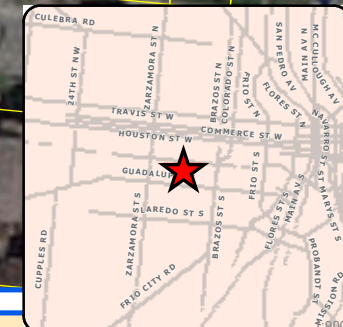


Board of Adjustment **Notification Plan for** **Case No A-18-045**

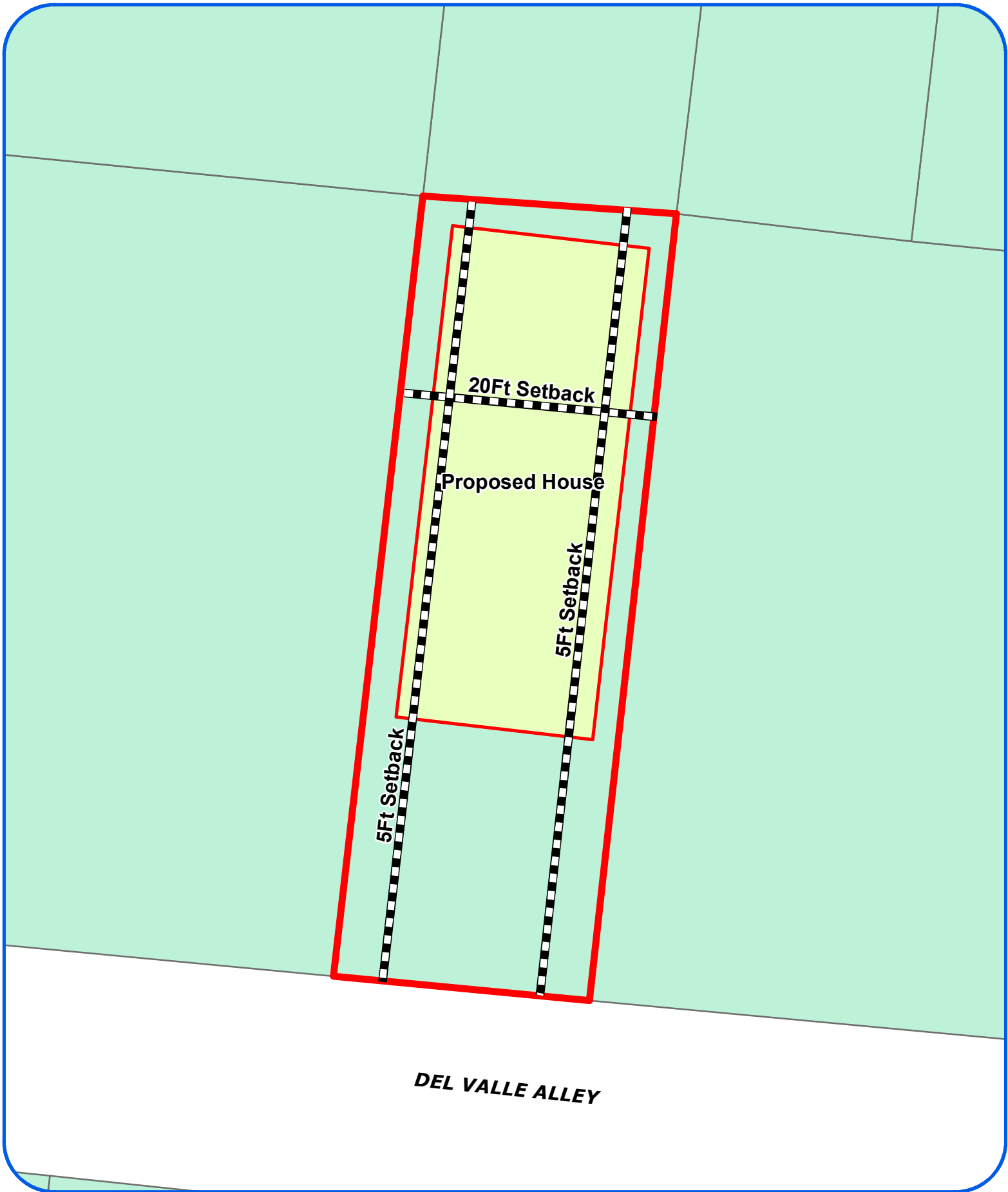


- San Antonio City Limits
- Subject Property
- 200' Notification Boundary
- Council District: 7



"NOT TO SCALE,
 FOR ILLUSTRATIVE PURPOSES ONLY"

Development Services Department
 City of San Antonio



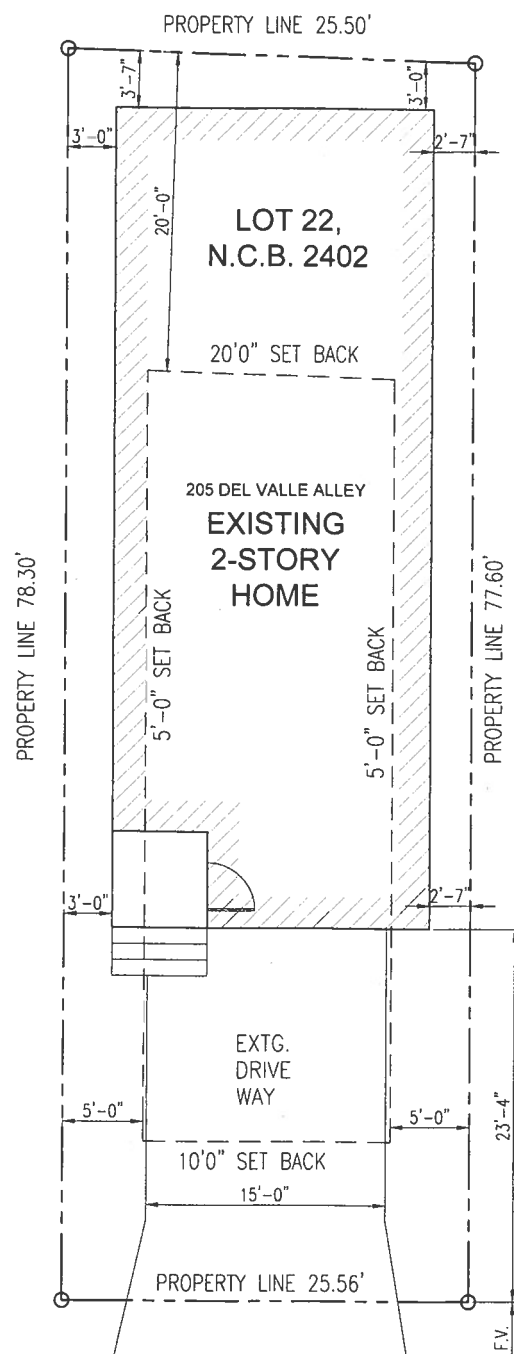
Board of Adjustment
Plot Plan for
Case No A-18-048



"NOT TO SCALE,
FOR ILLUSTRATIVE PURPOSES ONLY"
Council District: 5

205 Del Valle Alley

Development Services Department
City of San Antonio



These
of or
exist
of all
mach
offer
the d
for ce
speci
struc

Before
work
confr
shot
meth
report
cross
draw
are b
design
herby
and e
design
lobili
draw
of the
is in
of the
the

Existing

p

A-18-048
Subject Property – 205 Del Valle Alley



Adjacent Property



Adjacent Property



View of Rear



View of Side Setback



View of Side Setback



Streetscape along Del Valle Alley

