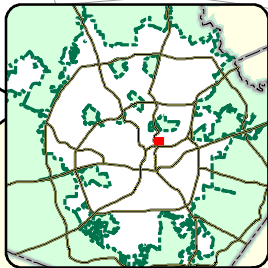
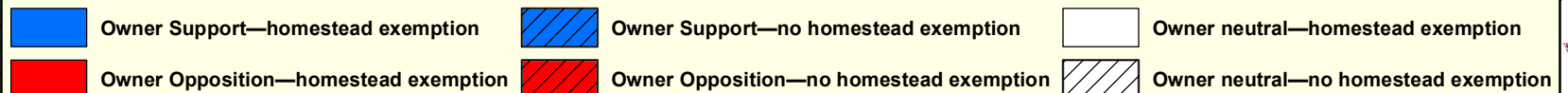
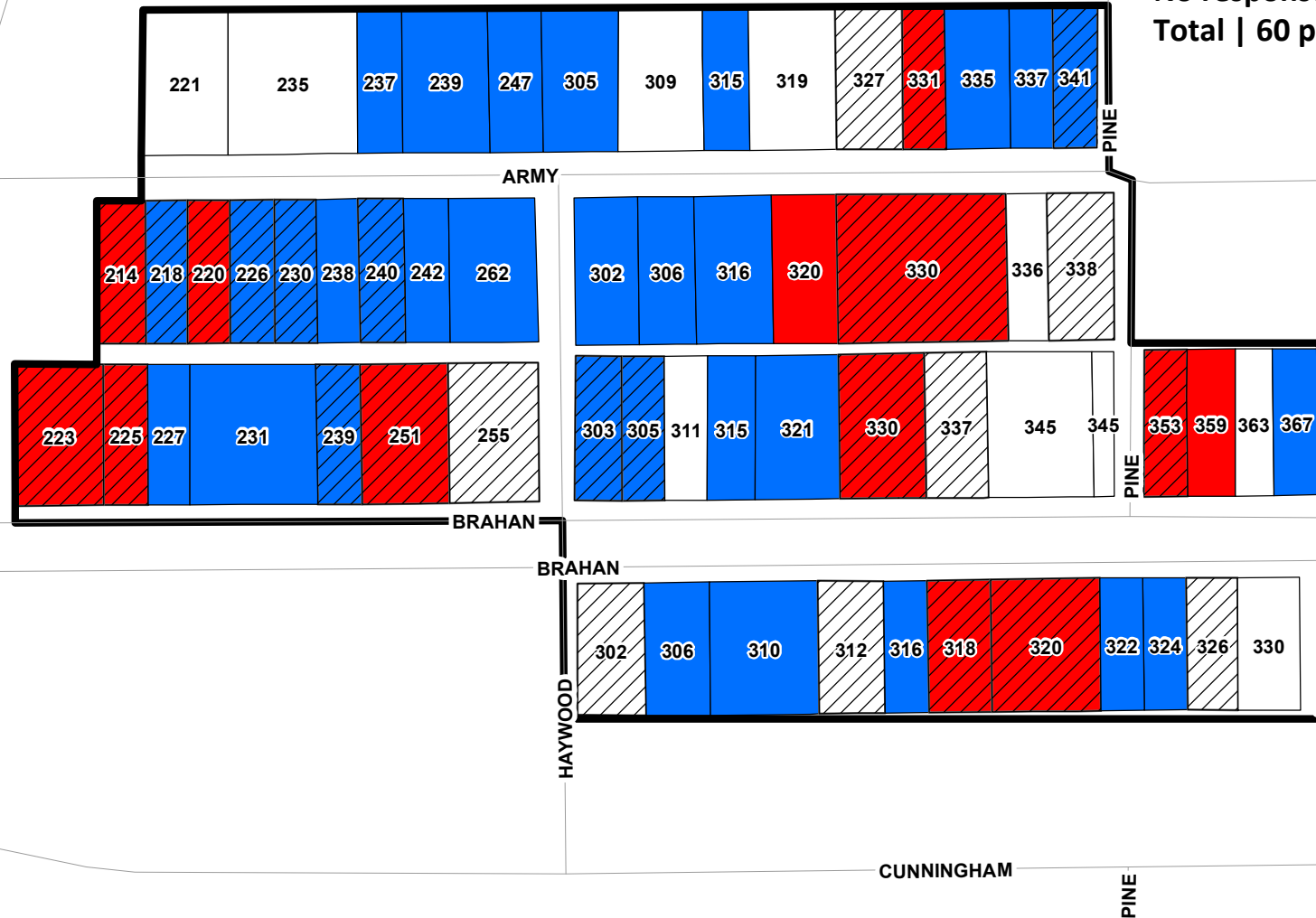


No changes as of March 14, 2018

POST

Support | 31 | 51.7%
Oppose | 11 | 18.3%
No response | 18 | 28.3%
Total | 60 properties



Data Source: City of San Antonio Enterprise GIS, Bexar Metro 911, Bexar Appraisal District

"This Geographic Information System Product, received from The City of San Antonio is provided 'as is' without warranty of any kind, and the City of San Antonio expressly disclaims all express and implied warranties, including but not limited to the implied warranties of merchantability and fitness for a particular purpose. The City of San Antonio does not warrant, guarantee, or make any representation regarding the use, or the results of the use, of the information provided by you by the City of San Antonio in terms of completeness, accuracy, reliability, timeliness or otherwise. The user will be responsible for the results and performance of any information obtained from the City of San Antonio is entirely assumed by the recipient."

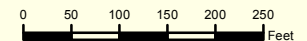
Map queries: (210) 207-7003

Date/Time Saved: 12/18/2017 at 1:16:24 PM

PDF Filename: Westfort.pdf

Map Path: \\scommon01\common\Misc29\GIS\Plan0\plan_1\Archived\Historic Preservation\Proposed Historic Districts\Westfort\Westfort.mxd

City of San Antonio Westfort Proposed Historic District



City of San Antonio
Information Technology Services Department
GIS Public Services Division
Riverview Towers
111 Soledad St, Suite 900
San Antonio, TX 78205

