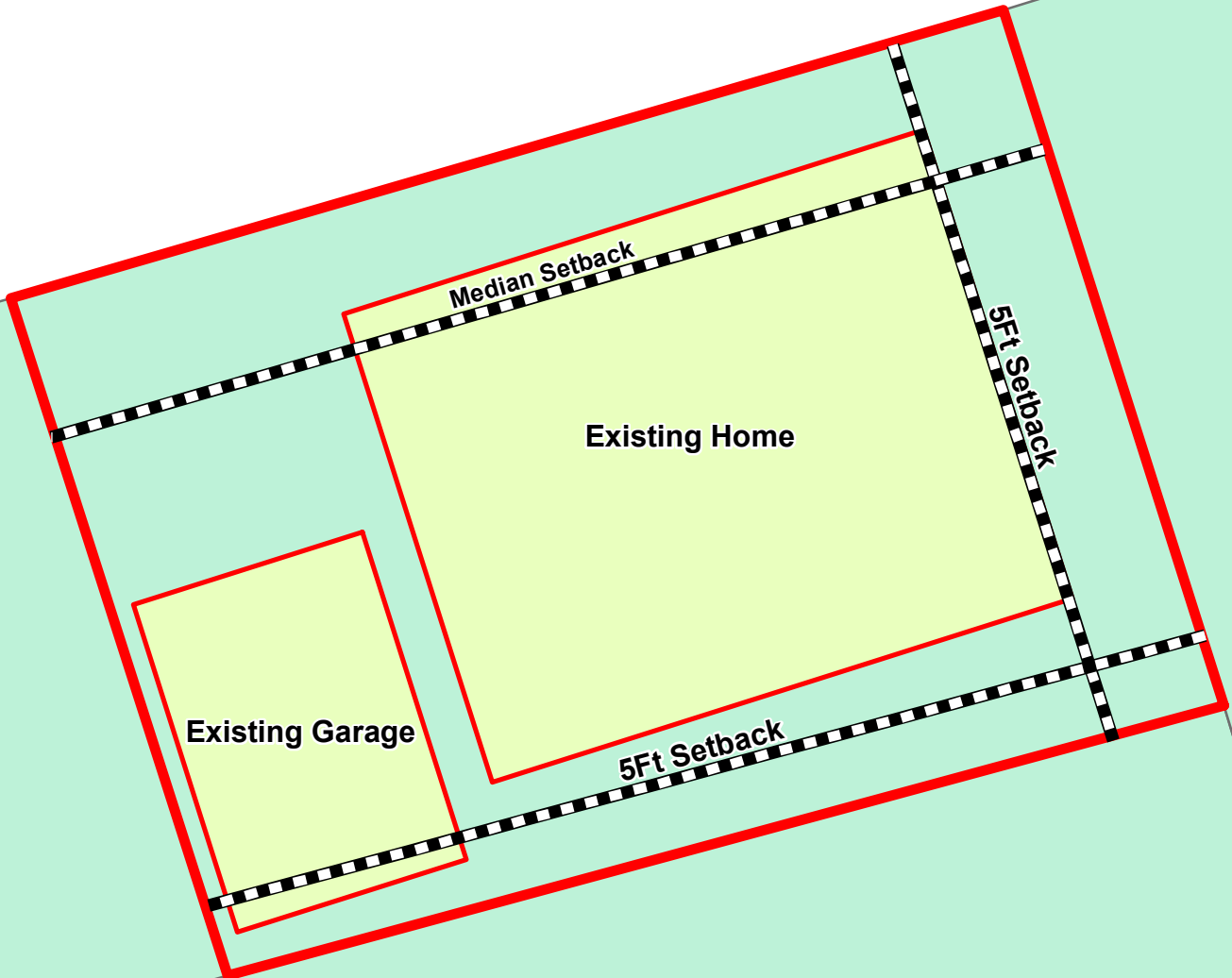


“NOT TO SCALE,
FOR ILLUSTRATIVE PURPOSES ONLY”

Development Services Department
City of San Antonio

KEARNEY ST



Board of Adjustment
Plot Plan for
Case No A-18-063

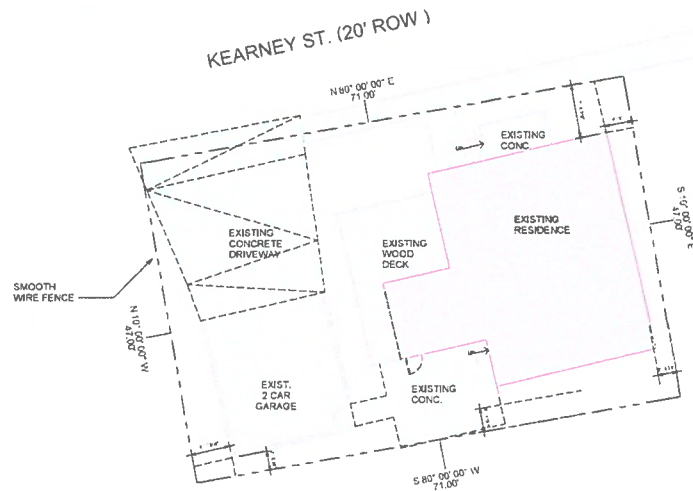


"NOT TO SCALE,
FOR ILLUSTRATIVE PURPOSES ONLY"
Council District: 1

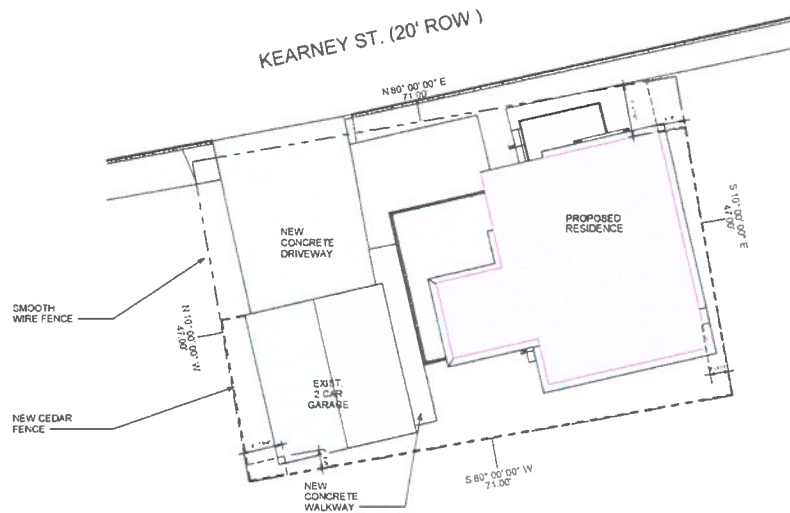
110 Kearney

Development Services Department
City of San Antonio

1 SITE PLAN - EXISTING
1/8" = 1'-0"



2 SITE PLAN - PROPOSED
1/8" = 1'-0"



© COPYRIGHT 2011 ALL RIGHTS RESERVED
THESE PLANS ARE EXCLUSIVE PROPERTY OF Mychal's Designs, LLC AND EXPRESSLY
RESERVE AND RETAIN THE RIGHT TO DUPLICATE ANY DESIGN CONCEPTS,
WORKING DRAWINGS OR DETAILED DRAWINGS. THEY ARE NOT TO BE
REPRODUCED WITHOUT WRITTEN PERMISSION OF Mychal's Designs, LLC. LIMIT OF
DESIGNER'S LIABILITY NOT TO EXCEED PRICE PAID FOR PLANS.
IT IS THE RESPONSIBILITY OF THE BUILDERS, NEURAL CONTRACTORS TO
VERIFY THAT THE CONSTRUCTION OF THIS STRUCTURE MEET ALL LOCAL
BUILDING CODES.

SHEET INDEX	
Sheet Name	Sheet Number
SITE PLAN & CODE REFERENCES	A0
EXISTING - PROPOSED	A1
PROPOSED PLANS	A1.1
EXTERIOR ELEVATIONS	A2
PERSPECTIVE VIEW	A3
PROPOSED STAIRS	A4
FARMING PLAN 1ST FLOOR	S1

5150 Broadway, Ste. 294
San Antonio, Texas 78209
TEL: 210 412 4643



OWNER
Orange Bison, LLC
725 FM 1103, Suite 98
Cibola, TX 78108
tel (201) 941-1200

ADDRESS
110 KEARNEY STREET

DRAWN	MM
CHECKED	MM
REVIEWED	MM
DATE	

PROJECT	
DATE	21.07.2011

SHEET
A0
OF

A-18-063
Subject Property – 110 Kearney Street (West End)



Subject Property (East End)



Adjacent Property



Neighboring Property



Neighboring Property



Neighboring Property



Adjacent Property



View of Side Setback (West End)



Streetscape (East)

