

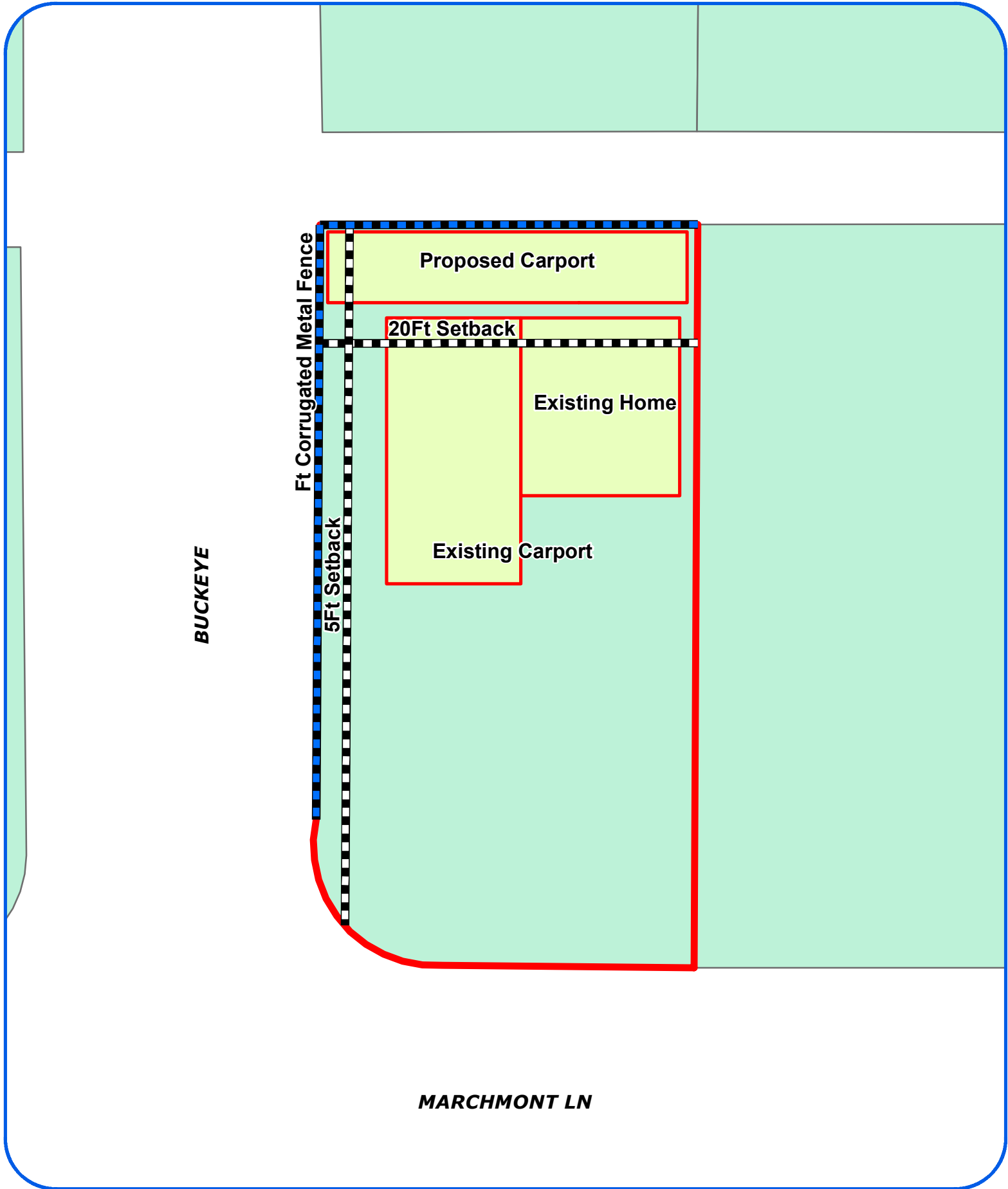
# **Board of Adjustment** **Notification Plan for** **Case No A-18-070**




- San Antonio City Limits
- Subject Property
- 200' Notification Boundary
- Council District: 1

"NOT TO SCALE,  
 FOR ILLUSTRATIVE PURPOSES ONLY"

Development Services Department  
 City of San Antonio



**Board of Adjustment**  
Plot Plan for  
**Case No A-18-070**



"NOT TO SCALE,  
FOR ILLUSTRATIVE PURPOSES ONLY"  
Council District: 1

**567 Marchmont Lane**

Development Services Department  
City of San Antonio



MARCHMONT

**PLOT PLAN**  
FOR BUILDING PERMITS

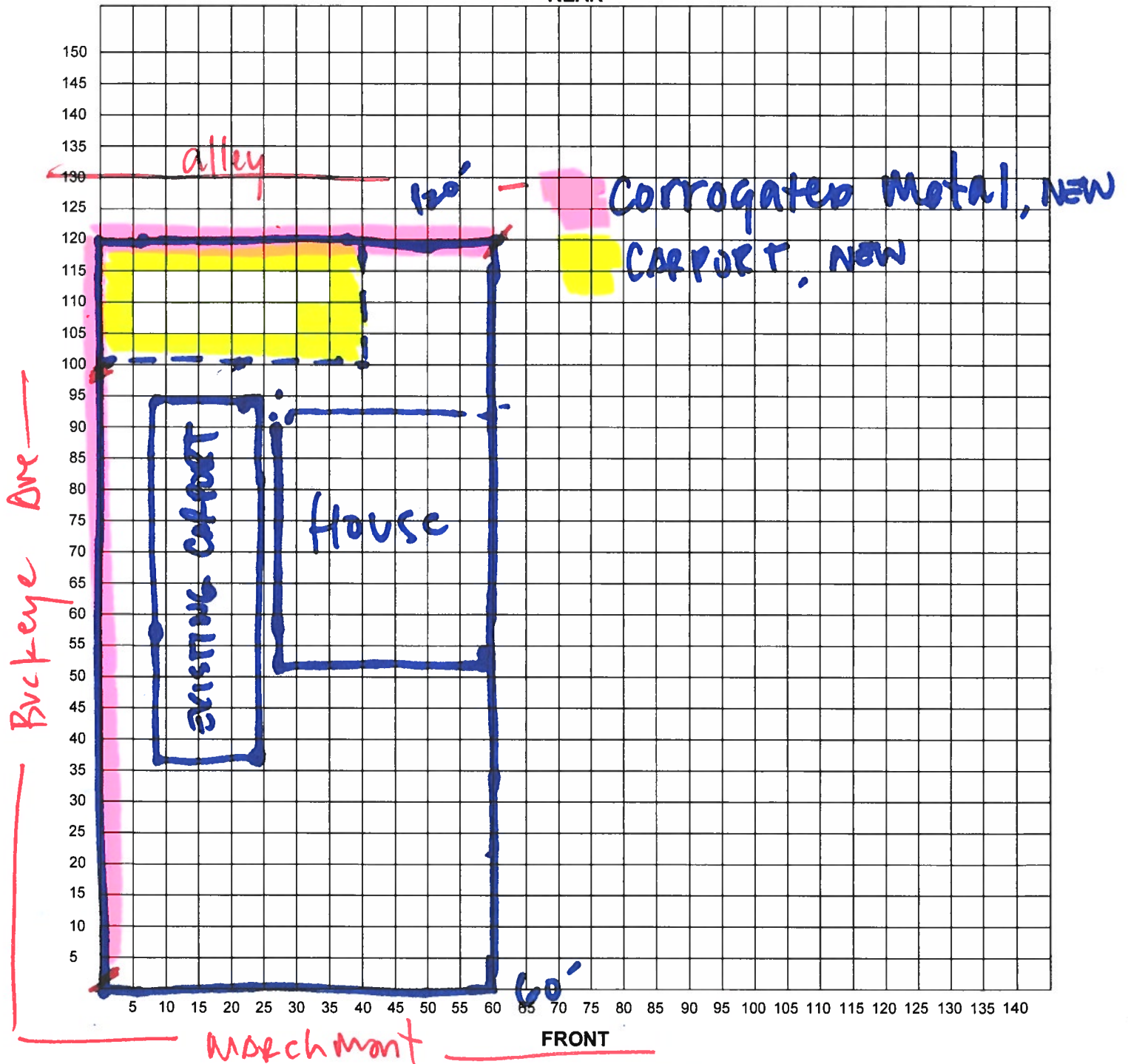
Address: 567 Buckeye

Lot: \_\_\_\_\_

Block: \_\_\_\_\_

NCB: \_\_\_\_\_

REAR



I certify that the above plot plan shows all improvements on this property and that there will be no construction over easements. I also certify that I will build in compliance with the UDC and the 2015 IRC.

Date: 3/13/18

Signature of Applicant: [Signature]

**A-18-070**  
**Subject Property – 567 Marchmont**



**Side Property View along Buckeye Ave**





**View of Project along Buckeye Ave**



**Side/Rear View of Carport/Fence**





**Carports attached to principal**



**Rear of Property**





**Underneath Carport**



**Streetscape, East on Marchmont Lane**





**Streetscape at the intersection of Buckeye and Marchmont Lane**



**Neighboring Property**

