

AN ORDINANCE 2018-08-16-0652

AMENDING THE LAND USE PLAN CONTAINED IN THE NORTH SECTOR PLAN, A COMPONENT OF THE COMPREHENSIVE MASTER PLAN OF THE CITY, BY CHANGING THE USE OF APPROXIMATELY 3.1810 ACRES OF LAND LOCATED AT 14886 TRADESMAN DRIVE, LEGALLY DESCRIBED AS LOT 4, BLOCK 7, NCB 14848, FROM "SUBURBAN TIER" TO "REGIONAL CENTER"

\* \* \* \* \*

**WHEREAS**, the North Sector Plan was adopted on August 5, 2010 by City Council as a component of the City's Comprehensive Master Plan adopted May 29, 1997; and

**WHEREAS**, the Unified Development Code requires consistency between zoning and the Comprehensive Master Plan and Section 213.003 of the TEXAS LOCAL GOVERNMENT CODE allows amendment of the Comprehensive Master Plan following a public hearing and review by the Planning Commission; and

**WHEREAS**, a public hearing was held on June 27, 2018 by the Planning Commission allowing all interested citizens to be heard; and


**WHEREAS**, the San Antonio City Council has considered the effect of this amendment to the Comprehensive Master Plan of the City and has determined that it conforms to the approval criteria set forth in the Unified Development Code §35-420, Comprehensive, Neighborhood, Community, and Perimeter Plans; **NOW THEREFORE**;


**BE IT ORDAINED BY THE CITY COUNCIL OF THE CITY OF SAN ANTONIO:**


**SECTION 1.** The North Sector Plan, a component of the Comprehensive Master Plan of the City, is hereby amended by changing the use of approximately 3.1810 acres of land located at 14886 Tradesman Drive, legally described as Lot 4, Block 7, NCB 14848, from "Suburban Tier" to "Regional Center". All portions of land mentioned are depicted in **Attachment "I"** attached hereto and incorporated herein for all purposes.

**SECTION 2.** This ordinance shall take effect August 26, 2018.

**PASSED AND APPROVED** on this 16<sup>th</sup> day of August 2018.

  
M A Y O R  
Ron Nirenberg

**ATTEST:**  
  
Leticia M. Vacek, City Clerk

**APPROVED AS TO FORM:**  
  
For Andrew Segovia, City Attorney

<b>Agenda Item:</b>	<b>P-5 ( in consent vote: 27, Z-3, Z-4, Z-5, Z-6, P-2, Z-7, P-4, Z-11, Z-14, Z-15, P-5, Z-18, Z-19 )</b>						
<b>Date:</b>	08/16/2018						
<b>Time:</b>	02:05:32 PM						
<b>Vote Type:</b>	Motion to Approve						
<b>Description:</b>	PLAN AMENDMENT CASE # 18071 (Council District 8): Ordinance amending the North Sector Plan, a component of the Comprehensive Master Plan of the City, by changing the future land use from "Suburban Tier" to "Regional Center" on Lot 4, Block 7, NCB 14848, located at 14886 Tradesman Drive. Staff and Planning Commission recommend Approval. (Associated Zoning Case Z2018234 S)						
<b>Result:</b>	Passed						
<b>Voter</b>	<b>Group</b>	<b>Not Present</b>	<b>Yea</b>	<b>Nay</b>	<b>Abstain</b>	<b>Motion</b>	<b>Second</b>
Ron Nirenberg	Mayor		x				
Roberto C. Treviño	District 1		x				x
William Cruz Shaw	District 2		x				
Rebecca Viagran	District 3		x				
Rey Saldaña	District 4		x				
Shirley Gonzales	District 5		x				
Greg Brockhouse	District 6		x				
Ana E. Sandoval	District 7		x				
Manny Pelaez	District 8		x				
John Courage	District 9		x			x	
Clayton H. Perry	District 10		x				

# **ATTACHMENT ‘I’**



[illegible]