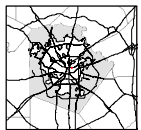
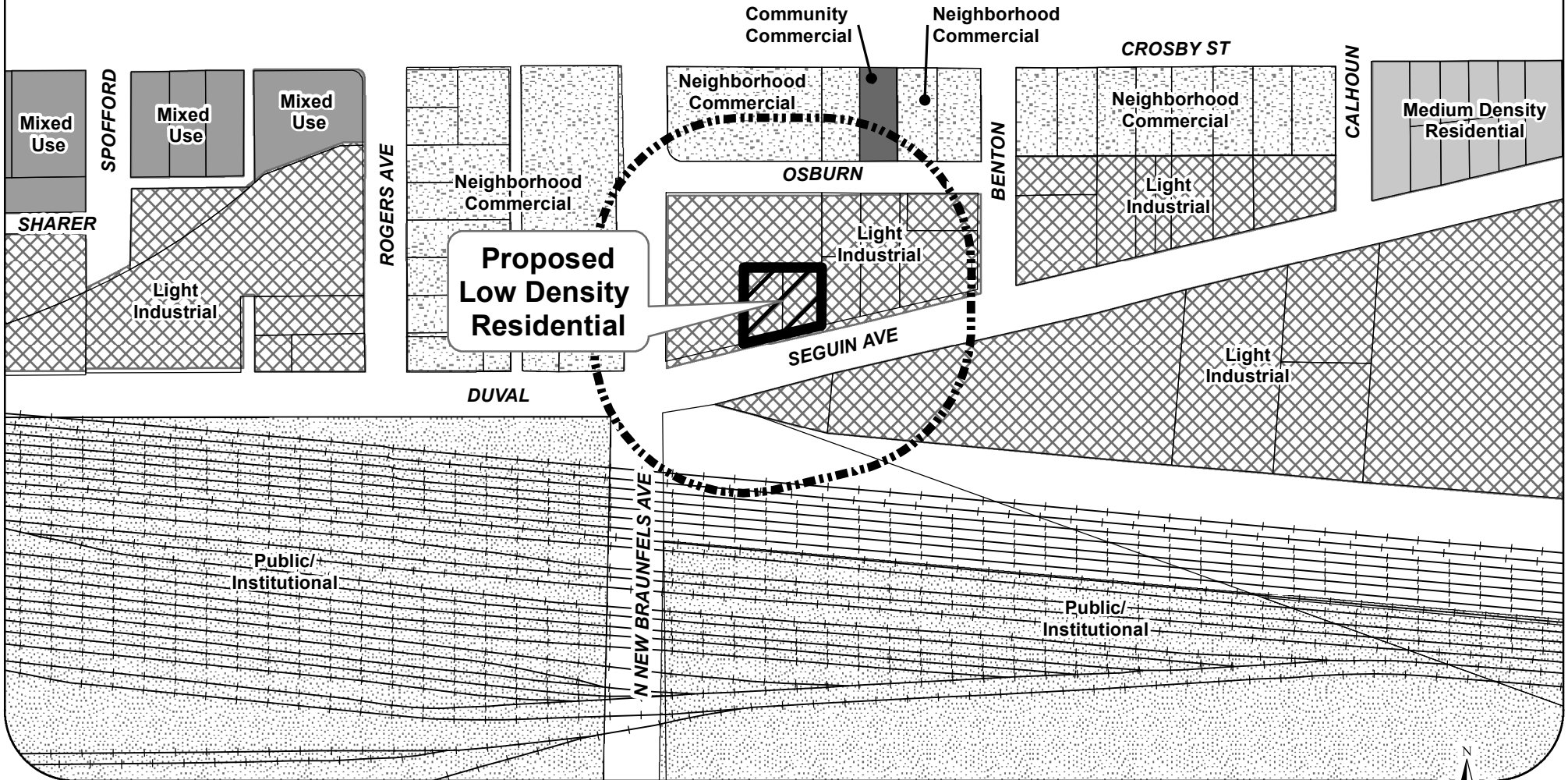




IH 35 N



Data Source: City of San Antonio Enterprise GIS, Bexar Metro 911, Bexar Appraisal District
 "This Geographic Information System Product, received from The City of San Antonio is provided "as is" without warranty of any kind, and the City of San Antonio expressly disclaims all express and implied warranties, including but not limited to the implied warranties of merchantability and fitness for a particular purpose. The City of San Antonio does not warrant, guarantee, or make any representations regarding the use, or the results of the use, of the information provided to you by the City of San Antonio in terms of correctness, accuracy, reliability, timeliness or otherwise. The entire risk as to the results and performance of any information obtained from the City of San Antonio is entirely assumed by the recipient."
 Please contact the responsible City of San Antonio Department for specific determinations.
 City of San Antonio Planning Department GIS Manager: Woody Woodruff, woodyruff@santAntonio.gov. Maps may be ordered at: (210) 207-7873
 Map Created by: Gustavo Gutierrez
 Map Creation Date: 10/30/2018
 Map File Location: \\fscommon\\misc29\\GIS\\Pin50\\plan_lib\\Archived\\Neighborhoods
 \\Land_Use\\Amendments\\Amend_18900004_GovHill_B&W.mxd
 PDF Filename: Amend_18900004_GovHill_B&W.pdf



200' Notification Area

Proposed Low Density Residential



Medium Density Residential

Community Commercial

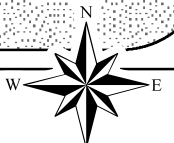
Neighborhood Commercial



Light Industrial

Mixed Use

Public/ Institutional



0 100 200 Feet

Government Hill Neighborhood Plan

Proposed Plan Amendment 18900004 Area

City of San Antonio
 Planning and Community
 Development Department

John M. Dugan, AICP
 Director
 Development Business
 Service Center
 PO BOX 539975
 San Antonio, TX 78283

