








Data Source: City of San Antonio Enterprise GIS, Bexar Metro 911, Bexar Appraisal District
 "This Geographic Information System Product is provided 'as is' without warranty of any kind, and the City of San Antonio expressly disclaims all expressed and implied warranties, including but not limited to the implied warranties of merchantability and fitness for a particular purpose. The City of San Antonio does not warrant, guarantee, or make any representations regarding the use or the results of the use, of the information provided to you by the City of San Antonio in terms of correctness, accuracy, reliability, timeliness or otherwise. The entire risk as to the results and performance of any information obtained from the City of San Antonio is entirely assumed by the recipient."

Map Created by: Gustavo Gutierrez
 Map Creation Date: 11/26/2018
 Map File Location: \\bcom\m\m\c\29\GIS\Ph50\plan_1b\Archived\Neighborhoods\Land_Use\Amendments\Amend_189000013_Midtown_B&W.mxd
 PDF Filename: Amend_189000013_Midtown_B&W.pdf

-  200' Notification Area
-  Proposed Mixed Use
-  Low Density Residential
-  Medium Density Residential
-  Neighborhood Commercial
-  Parks / Greenspace
-  Public/ Institutional



0 75 150
 Feet

Midtown Neighborhood Plan Proposed Plan Amendment 189000013 Area

City of San Antonio
 Planning and Community
 Development
 John M. Dugan, AICP
 Director
 Cliff Martin Development and
 Business Services Center
 1901 S. Alamo
 San Antonio, TX 78204

