

AN ORDINANCE 2019-01-17-0077

**AMENDING THE OFFICIAL ZONING MAP OF THE CITY OF SAN ANTONIO BY AMENDING CHAPTER 35, UNIFIED DEVELOPMENT CODE, SECTION 35-304, OF THE CITY CODE OF SAN ANTONIO, TEXAS BY CHANGING THE ZONING DISTRICT BOUNDARY OF CERTAIN PROPERTY.**

\* \* \* \* \*

**WHEREAS**, a public hearing was held after notice and publication regarding this amendment to the Official Zoning Map at which time parties in interest and citizens were given an opportunity to be heard; and

**WHEREAS**, the Zoning Commission has submitted a final report to the City Council regarding this amendment to the Official Zoning Map of the City of San Antonio; **NOW THEREFORE**,

**BE IT ORDAINED BY THE CITY COUNCIL OF THE CITY OF SAN ANTONIO:**


**SECTION 1.** Chapter 35, Unified Development Code, Section 35-304, Official Zoning Map, of the City Code of San Antonio, Texas is amended by changing the zoning district boundary of Lot P-12, Lot P-54A, and Lot P-55, NCB 17364 from "NP-10 MLOD-2 MLR-1 AHOD" Neighborhood Preservation Lackland Military Lighting Overlay Military Lighting Region 1 Airport Hazard Overlay District to "FR MLOD-2 MLR-1 AHOD" Farm and Ranch Lackland Military Lighting Overlay Military Lighting Region 1 Airport Hazard Overlay District.

**SECTION 2.** All other provisions of Chapter 35 except those expressly amended by this ordinance shall remain in full force and effect including the penalties for violations as made and provided for in Section 35-491.


**SECTION 3.** The Director of Development Services shall change the zoning records and maps in accordance with this ordinance and the same shall be available and open to the public for inspection.

**SECTION 4.** This ordinance shall become effective January 27, 2019.


**PASSED AND APPROVED** this 17<sup>th</sup> day of January 2019.

  
**M A Y O R**  
Ron Nirenberg

**ATTEST:**

  
Leticia M. Vacek, City Clerk

**APPROVED AS TO FORM:**

  
Andrew Segovia, City Attorney  
for

<b>Agenda Item:</b>	Z-32 ( in consent vote: Z-2, Z-3, Z-4, Z-5, P-1, Z-6, Z-7, Z-8, Z-9, Z-12, P-3, Z-14, P-4, Z-15, Z-16, Z-18, Z-19, P-5, Z-20, P-6, Z-21, Z-27, P-9, Z-28, Z-29, Z-30, Z-32, Z-33, Z-34, Z-35, Z-37, Z-38, Z-39, P-10, Z-40, Z-41, Z-44, Z-45, Z-46, Z-47, P-11, Z-49, Z-50, Z-51 )						
<b>Date:</b>	01/17/2019						
<b>Time:</b>	02:22:27 PM						
<b>Vote Type:</b>	Motion to Approve						
<b>Description:</b>	ZONING CASE # Z2018354 (Council District 4): Ordinance amending the Zoning District Boundary from "NP-10 MLOD-2 MLR-1 AHOD" Neighborhood Preservation Lackland Military Lighting Overlay Military Lighting Region 1 Airport Hazard Overlay District to "FR MLOD-2 MLR-1 AHOD" Farm and Ranch Lackland Military Lighting Overlay Military Lighting Region 1 Airport Hazard Overlay District on Lot P-12, Lot P-54A, and Lot P-55, NCB 17364, located at 9120 New Laredo Highway. Staff and Zoning Commission recommend Approval.						
<b>Result:</b>	Passed						
Voter	Group	Not Present	Yea	Nay	Abstain	Motion	Second
Ron Nirenberg	Mayor		x				
Roberto C. Treviño	District 1		x			x	
Art A. Hall	District 2		x				
Rebecca Viagran	District 3		x				
Rey Saldaña	District 4	x					
Shirley Gonzales	District 5		x				
Greg Brockhouse	District 6		x				
Ana E. Sandoval	District 7		x				
Manny Pelaez	District 8		x				
John Courage	District 9		x				x
Clayton H. Perry	District 10		x				