

AN ORDINANCE 2019-01-17-0090

**AMENDING THE OFFICIAL ZONING MAP OF THE CITY OF SAN ANTONIO BY AMENDING CHAPTER 35, UNIFIED DEVELOPMENT CODE, SECTION 35-304, OF THE CITY CODE OF SAN ANTONIO, TEXAS BY CHANGING THE ZONING DISTRICT BOUNDARY OF CERTAIN PROPERTY.**

\* \* \* \* \*

**WHEREAS**, a public hearing was held after notice and publication regarding this amendment to the Official Zoning Map at which time parties in interest and citizens were given an opportunity to be heard; and

**WHEREAS**, the Zoning Commission has submitted a final report to the City Council regarding this amendment to the Official Zoning Map of the City of San Antonio; **NOW THEREFORE**,

**BE IT ORDAINED BY THE CITY COUNCIL OF THE CITY OF SAN ANTONIO:**

**SECTION 1.** Chapter 35, Unified Development Code, Section 35-304, Official Zoning Map, of the City Code of San Antonio, Texas is amended by changing the zoning district boundary of Lot 6, Block 8, NCB 15570 from "C-1 MLOD-2 MLR-1 AHOD" Light Commercial Lackland Military Lighting Overlay Military Lighting Region 2 Airport Hazard Overlay District to "C-1 S MLOD-2 MLR-1 AHOD" Light Commercial Lackland Military Lighting Overlay Region 2 Airport Hazard Overlay District with Specific Use Authorization for a Medical Clinic.

**SECTION 2.** The City Council finds as follows:

- A. The specific use will not be contrary to the public interest.
- B. The specific use will not substantially nor permanently injure the appropriate use of adjacent conforming property in the same district.
- C. The specific use will be in harmony with the spirit and purpose as set forth in Section 35-423, Specific Use Authorization, of the Unified Development Code.
- D. The specific use will not substantially weaken the general purposes or the regulations as set forth in Section 35-423, Specific Use Authorization, of the Unified Development Code.
- E. The specific use will not adversely affect the public health, safety and welfare.


**SECTION 3.** The City council approves this Conditional Use and Specific Use Authorization so long as the attached site plan is adhered to. A site plan is attached as **Exhibit "A"** and made a part hereof and incorporated herein for all purposes.


**SECTION 4.** All other provisions of Chapter 35 except those expressly amended by this ordinance shall remain in full force and effect including the penalties for violations as made and provided for in Section 35-491.

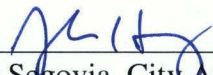
**SECTION 5.** The Director of Development Services shall change the zoning records and maps in accordance with this ordinance and the same shall be available and open to the public for inspection.

**SECTION 6.** This ordinance shall become effective January 27, 2019.

**PASSED AND APPROVED** this 17<sup>th</sup> day of January 2019.

  
**M A Y O R**  
Ron Nirenberg

**ATTEST:**  
  
Leticia M. Vacek, City Clerk

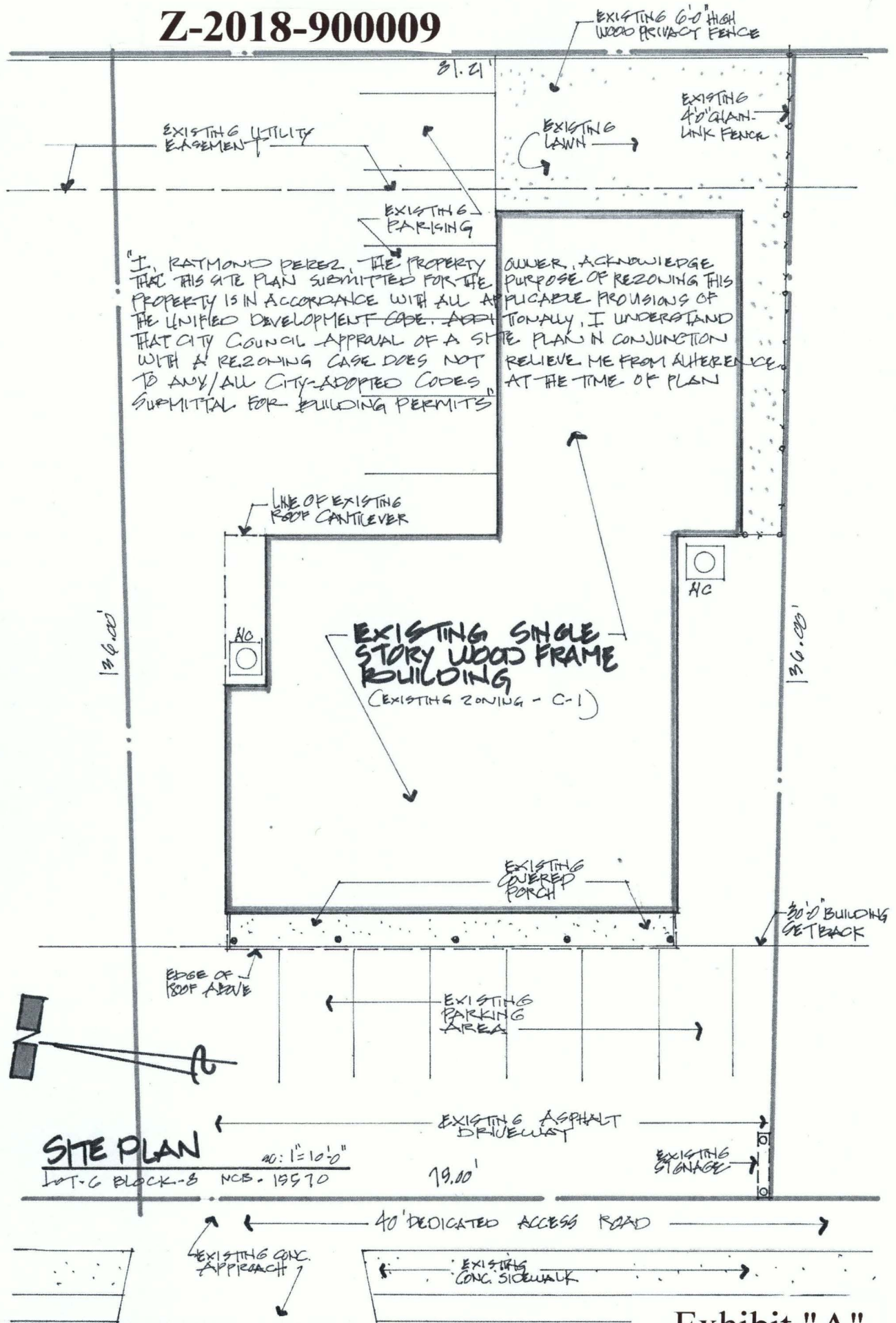
**APPROVED AS TO FORM:**  
  
Andrew Segovia, City Attorney  
*for*

<b>Agenda Item:</b>	<b>Z-46 ( in consent vote: Z-2, Z-3, Z-4, Z-5, P-1, Z-6, Z-7, Z-8, Z-9, Z-12, P-3, Z-14, P-4, Z-15, Z-16, Z-18, Z-19, P-5, Z-20, P-6, Z-21, Z-27, P-9, Z-28, Z-29, Z-30, Z-32, Z-33, Z-34, Z-35, Z-37, Z-38, Z-39, P-10, Z-40, Z-41, Z-44, Z-45, Z-46, Z-47, P-11, Z-49, Z-50, Z-51 )</b>						
<b>Date:</b>	01/17/2019						
<b>Time:</b>	02:22:27 PM						
<b>Vote Type:</b>	Motion to Approve						
<b>Description:</b>	ZONING CASE # Z-2018-900009 S (Council District 6): Ordinance amending the Zoning District Boundary from "C-1 MLOD-2 MLR-1 AHOD" Light Commercial Lackland Military Lighting Overlay Military Lighting Region 2 Airport Hazard Overlay District to "C-1 S MLOD-2 MLR-1 AHOD" Light Commercial Lackland Military Lighting Overlay Military Lighting Region 2 Airport Hazard Overlay District with Specific Use Authorization for a Medical Clinic on Lot 6, Block 8, NCB 15570, located at 7322 West Military Drive. Staff and Zoning Commission recommend Approval.						
<b>Result:</b>	Passed						
<b>Voter</b>	<b>Group</b>	<b>Not Present</b>	<b>Yea</b>	<b>Nay</b>	<b>Abstain</b>	<b>Motion</b>	<b>Second</b>
Ron Nirenberg	Mayor		x				
Roberto C. Treviño	District 1		x			x	
Art A. Hall	District 2		x				
Rebecca Viagran	District 3		x				
Rey Saldaña	District 4	x					
Shirley Gonzales	District 5		x				
Greg Brockhouse	District 6		x				
Ana E. Sandoval	District 7		x				
Manny Pelaez	District 8		x				
John Courage	District 9		x				x
Clayton H. Perry	District 10		x				

# EXHIBIT “A”



**Z-2018-900009**



**Exhibit "A"**

**7322 S.W. MILITARY DRIVE**