

AN ORDINANCE 2019-01-17-0051

AMENDING THE OFFICIAL ZONING MAP OF THE CITY OF SAN ANTONIO BY AMENDING CHAPTER 35, UNIFIED DEVELOPMENT CODE, SECTION 35-304, OF THE CITY CODE OF SAN ANTONIO, TEXAS BY CHANGING THE ZONING DISTRICT BOUNDARY OF CERTAIN PROPERTY.

* * * * *

WHEREAS, a public hearing was held after notice and publication regarding this amendment to the Official Zoning Map at which time parties in interest and citizens were given an opportunity to be heard; and

WHEREAS, the Zoning Commission has submitted a final report to the City Council regarding this amendment to the Official Zoning Map of the City of San Antonio; **NOW THEREFORE**,

BE IT ORDAINED BY THE CITY COUNCIL OF THE CITY OF SAN ANTONIO:

SECTION 1. Chapter 35, Unified Development Code, Section 35-304, Official Zoning Map, of the City Code of San Antonio, Texas is amended by changing the zoning district boundary of Lot 1 & 2, Block 17, NCB 974 from "C-3NA RIO-2 AHOD" General Commercial Nonalcoholic Sales River Improvement Overlay Airport Hazard Overlay District to "IDZ RIO-2 AHOD" Infill Development Zone River Improvement Overlay Airport Hazard Overlay District with uses permitted in "C-2" Commercial District and "MF-50" Multi-Family District.


SECTION 2. The City council approves this Infill Development Zone so long as the attached site plan is adhered to. A site plan is attached as **Exhibit "A"** and made a part hereof and incorporated herein for all purposes.

SECTION 3. All other provisions of Chapter 35 except those expressly amended by this ordinance shall remain in full force and effect including the penalties for violations as made and provided for in Section 35-491.

SECTION 4. The Director of Development Services shall change the zoning records and maps in accordance with this ordinance and the same shall be available and open to the public for inspection.

SECTION 5. This ordinance shall become effective January 27, 2019.


PASSED AND APPROVED this 17th day of January 2019.


M A Y O R
Ron Nirenberg

ATTEST:


Leticia M. Vacek, City Clerk

APPROVED AS TO FORM:


Andrew Segovia, City Attorney

Agenda Item:	Z-9 (in consent vote: Z-2, Z-3, Z-4, Z-5, P-1, Z-6, Z-7, Z-8, Z-9, Z-12, P-3, Z-14, P-4, Z-15, Z-16, Z-18, Z-19, P-5, Z-20, P-6, Z-21, Z-27, P-9, Z-28, Z-29, Z-30, Z-32, Z-33, Z-34, Z-35, Z-37, Z-38, Z-39, P-10, Z-40, Z-41, Z-44, Z-45, Z-46, Z-47, P-11, Z-49, Z-50, Z-51)						
Date:	01/17/2019						
Time:	02:22:27 PM						
Vote Type:	Motion to Approve						
Description:	ZONING CASE # Z-2018-900036 (Council District 1): Ordinance amending the Zoning District Boundary from "C-3NA RIO-2 AHOD" General Commercial Nonalcoholic Sales River Improvement Overlay Airport Hazard Overlay District to "IDZ RIO-2 AHOD" Infill Development Zone River Improvement Overlay Airport Hazard Overlay District with uses permitted in "C-2" Commercial District and "MF-50" Multi-Family District on Lot 1 and Lot 2, Block 17, NCB 974, located at 216 and 218 E Josephine Street. Staff and Zoning Commission recommend Approval.						
Result:	Passed						
Voter	Group	Not Present	Yea	Nay	Abstain	Motion	Second
Ron Nirenberg	Mayor		x				
Roberto C. Treviño	District 1		x			x	
Art A. Hall	District 2		x				
Rebecca Viagran	District 3		x				
Rey Saldaña	District 4	x					
Shirley Gonzales	District 5		x				
Greg Brockhouse	District 6		x				
Ana E. Sandoval	District 7		x				
Manny Pelaez	District 8		x				
John Courage	District 9		x				x
Clayton H. Perry	District 10		x				

SG/lj
01/17/2019
Item No. Z-9

EXHIBIT “A”

Z-2018-900036

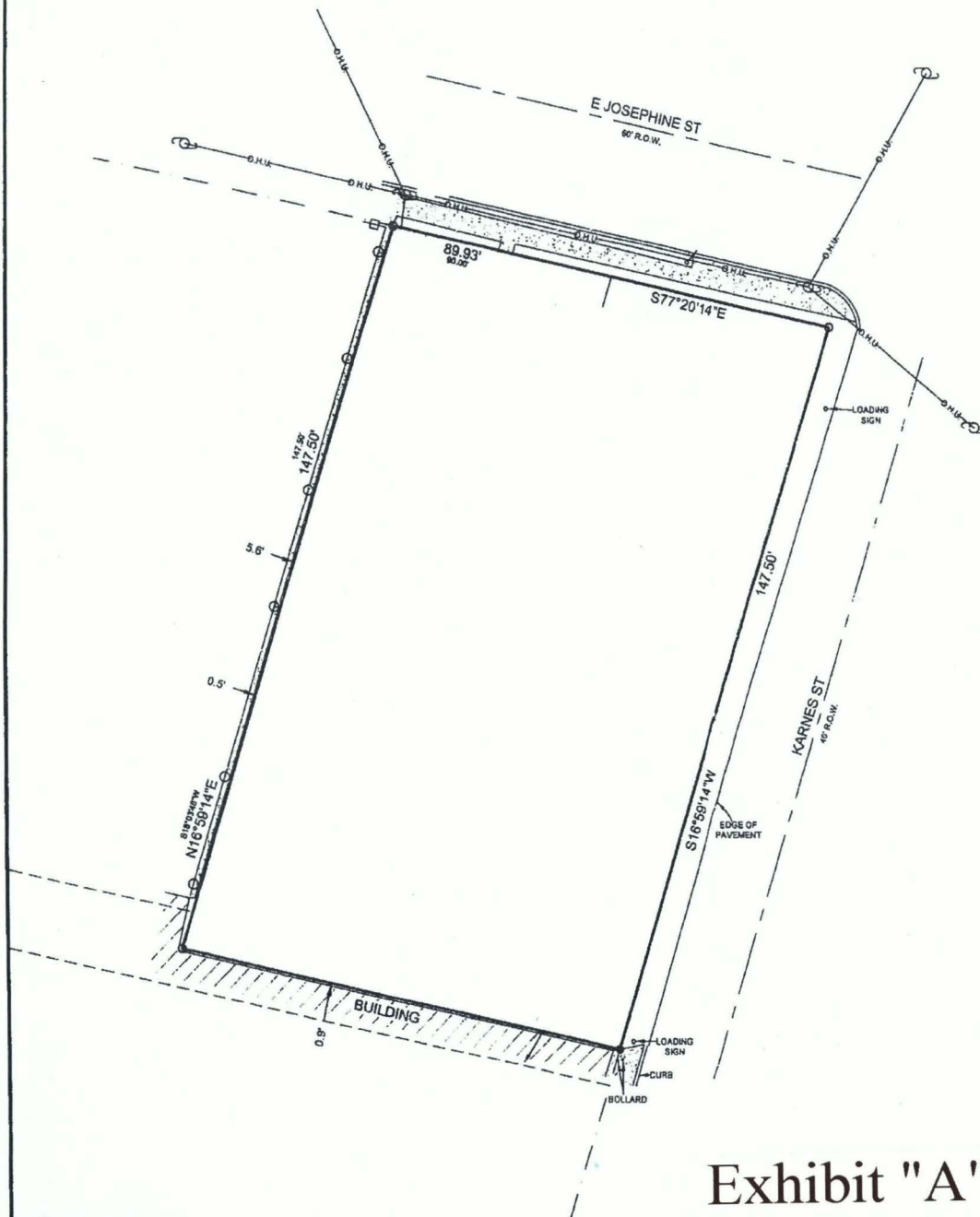


Exhibit "A"

SURVEY OF: LOTS 1 AND 2, BLOCK 17, NEW CITY BLOCK 974, AN ADDITION TO THE CITY OF SAN ANTONIO, BEXAR COUNTY, TEXAS

Address: 216 E. Josephine Street
Acreage: 0.3099
Current Zoning: C-3NA
Proposed Zoning: IDZ with C-2 and Multi-Family Uses not to exceed 50 units per acre
Current Land Use Designation: Mixed Use
Plan: Tobin Hill Neighborhood Plan

I, Noble L. Roberts, acknowledge that this site plan submitted for the purpose of rezoning this property is in accordance with all applicable provisions of the Unified Development Code. Additionally, I understand that City Council approval of a site plan in conjunction with a rezoning case does not relieve me from adherence to any/all City-adopted codes at the time of the plan submittal for building permits.

I, A REGISTERED PROFESSIONAL LAND SURVEYOR IN THE STATE OF TEXAS, DO HEREBY CERTIFY THAT THE ABOVE SURVEY PLAT IS A TRUE AND CORRECT REPRESENTATION OF THE PROPERTY HEREON DESCRIBED ACCORDING TO MEASUREMENTS MADE ON THE GROUND, AND THAT THIS SURVEY ACCURATELY DEPICTS THE SUBSTANTIAL VISIBLE IMPROVEMENTS TO SAID PROPERTY.

[Signature]
 JOEL CHRISTIAN JOHNSON, R.P.L.S.



OCTOBER 22, 2018
 DATE



© 2018