

AN ORDINANCE 2019-01-17-0052

AMENDING THE OFFICIAL ZONING MAP OF THE CITY OF SAN ANTONIO BY AMENDING CHAPTER 35, UNIFIED DEVELOPMENT CODE, SECTION 35-304, OF THE CITY CODE OF SAN ANTONIO, TEXAS BY CHANGING THE ZONING DISTRICT BOUNDARY OF CERTAIN PROPERTY.

* * * * *

WHEREAS, a public hearing was held after notice and publication regarding this amendment to the Official Zoning Map at which time parties in interest and citizens were given an opportunity to be heard; and

WHEREAS, the Zoning Commission has submitted a final report to the City Council regarding this amendment to the Official Zoning Map of the City of San Antonio; **NOW THEREFORE**,

BE IT ORDAINED BY THE CITY COUNCIL OF THE CITY OF SAN ANTONIO:

SECTION 1. Chapter 35, Unified Development Code, Section 35-304, Official Zoning Map, of the City Code of San Antonio, Texas is amended by changing the zoning district boundary of Lot 26, Block 3, NCB 3032 from "R-6 NCD-5 AHOD" Residential Single-Family Beacon Hill Area Neighborhood Conservation Airport Hazard Overlay District to "R-6 CD NCD-5 AHOD" Residential Single-Family Beacon Hill Area Neighborhood Conservation Airport Hazard Overlay District with Conditional Use for three (3) residential dwelling units.

SECTION 2. The City Council finds as follows:

- A.** The conditional use will not be contrary to the public interest.
- B.** The conditional use will not substantially nor permanently injure the appropriate use of adjacent conforming property in the same district.
- C.** The conditional use will be in harmony with the spirit and purpose for conditional uses as set forth in Section 35-422, Conditional Zoning, of the Unified Development Code.
- D.** The conditional use will not substantially weaken the general purposes of the regulations as set forth in Section 35-422, Conditional Zoning, of the Unified Development Code.
- E.** The conditional use will not affect adversely the public health, safety and welfare.

SECTION 3. The City council approves this Conditional Use so long as the attached site plan is adhered to. A site plan is attached as **Exhibit "A"** and made a part hereof and incorporated herein for all purposes.

SECTION 4. All other provisions of Chapter 35 except those expressly amended by this ordinance shall remain in full force and effect including the penalties for violations as made and provided for in Section 35-491.

SECTION 5. The Director of Development Services shall change the zoning records and maps


SG/lj
01/17/2019
Z-10


CASE NO. Z-2018-900037 CD

in accordance with this ordinance and the same shall be available and open to the public for inspection.


SECTION 6. This ordinance shall become effective January 27, 2019.

PASSED AND APPROVED this 17th day of January 2019.


M A Y O R
Ron Nirenberg

ATTEST:


Leticia M. Vacek, City Clerk

APPROVED AS TO FORM:


Andrew Segovia, City Attorney
For

Agenda Item:	Z-10						
Date:	01/17/2019						
Time:	02:25:18 PM						
Vote Type:	Motion to Appr w Cond						
Description:	ZONING CASE # Z-2018-900037 CD (Council District 1): Ordinance amending the Zoning District Boundary from "R-6 NCD-5 AHOD" Residential Single-Family Beacon Hill Area Neighborhood Conservation Airport Hazard Overlay District to "R-6 CD NCD-5 AHOD" Residential Single-Family Beacon Hill Area Neighborhood Conservation Airport Hazard Overlay District with Conditional Use for three (3) residential dwelling units on Lot 26, Block 3, NCB 3032, located at 119 Cincinnati Avenue. Staff recommends Denial. Zoning Commission recommends Approval.						
Result:	Passed						
Voter	Group	Not Present	Yea	Nay	Abstain	Motion	Second
Ron Nirenberg	Mayor		x				
Roberto C. Treviño	District 1		x			x	
Art A. Hall	District 2		x				x
Rebecca Viagran	District 3		x				
Rey Saldaña	District 4	x					
Shirley Gonzales	District 5		x				
Greg Brockhouse	District 6		x				
Ana E. Sandoval	District 7		x				
Manny Pelaez	District 8		x				
John Courage	District 9		x				
Clayton H. Perry	District 10		x				

EXHIBIT “A”

↑
15'00"
↓

Z-2018-900037 CD

I, UNO CAPITAL, the property owner, acknowledge that this site plan submitted for the purpose of rezoning this property is in accordance with all applicable provisions of the Unified Development Code. Additionally, I understand that City Council approval of a site plan in conjunction with a rezoning case does not relieve me from adherence to any/all City-adopted Codes at the time of plan submittal for building permits.

(EXISTING)
APT. 119-2

APARTMENT 119-2 CINCINNATI
LIVING 600 SQFT

(EXISTING)
APT. 119-3

APARTMENT
119-3 CINCINNATI
LIVING 480 SQFT

PARKING

(EXISTING)

MULTY FAMILY UNIT
119 CINCINNATI

LIVING 1224 SQFT
NCB: 3032
BLK: 3
LOT: 26
ZONING: R-6 NCD-5
ID: 2618739

PARKING

COVERED
PATIO

PARKING

3' -

--5'00"--

↑
35'00"
↓

SIDEWALK

PARKING

PARKING



Exhibit "A"