

AN ORDINANCE

2019-01-31-0110

**AMENDING THE OFFICIAL ZONING MAP OF THE CITY OF SAN ANTONIO
BY AMENDING CHAPTER 35, UNIFIED DEVELOPMENT CODE, SECTION
35-304, OF THE CITY CODE OF SAN ANTONIO, TEXAS BY CHANGING THE
ZONING DISTRICT BOUNDARY OF CERTAIN PROPERTY.**

* * * * *

WHEREAS, a public hearing was held after notice and publication regarding this amendment to the Official Zoning Map at which time parties in interest and citizens were given an opportunity to be heard; and

WHEREAS, the Zoning Commission has submitted a final report to the City Council regarding this amendment to the Official Zoning Map of the City of San Antonio; **NOW THEREFORE**,

BE IT ORDAINED BY THE CITY COUNCIL OF THE CITY OF SAN ANTONIO:

SECTION 1. Chapter 35, Unified Development Code, Section 35-304, Official Zoning Map, of the City Code of San Antonio, Texas is amended by changing the zoning district boundary of 2.034 acres out of NCB 6230 from R-6 MLOD-2 MLR-2 AHOD" Residential Single-Family Lackland Military Lighting Overlay Military Lighting Region 2 Airport Hazard Overlay District, "RM-4 MLOD-2 MLR-2 AHOD" Residential Mixed Lackland Military Lighting Overlay Military Lighting Region 2 Airport Hazard Overlay District and, "C-3 NA MLOD-2 MLR-2 AHOD" General Commercial Nonalcoholic Sales Lackland Military Lighting Overlay Military Lighting Region 2 Airport Hazard Overlay District to "C-2 MLOD-2 MLR-2 AHOD" Commercial Lackland Military Lighting Overlay Military Lighting Region 2 Airport Hazard Overlay District and "C-2 NA MLOD-2 MLR-2 AHOD" Commercial Nonalcoholic Sales Lackland Military Lighting Overlay Military Lighting Region 2 Airport Hazard Overlay District.


SECTION 2. A description of the property is attached as **Exhibit "A"** and made a part hereof and incorporated herein for all purposes.

SECTION 3. All other provisions of Chapter 35 except those expressly amended by this ordinance shall remain in full force and effect including the penalties for violations as made and provided for in Section 35-491.


SECTION 4. The Director of Development Services shall change the zoning records and maps in accordance with this ordinance and the same shall be available and open to the public for inspection.

SECTION 5. This ordinance shall become effective February 10, 2019.


PASSED AND APPROVED this 31st day of January 2019.


M A Y O R
Ron Nirenberg

ATTEST:


Leticia M. Vacek, City Clerk

APPROVED AS TO FORM:


for Andrew Segovia, City Attorney

Agenda Item:	Z-1						
Date:	01/31/2019						
Time:	11:50:23 AM						
Vote Type:	Motion to Appr w Cond						
Description:	<p>ZONING CASE # Z-2018-900007 (Council District 3): Ordinance amending the Zoning District Boundary from "R-6 MLOD-2 MLR-2 AHOD" Residential Single-Family Lackland Military Lighting Overlay Military Lighting Region 2 Airport Hazard Overlay District, "RM-4 MLOD-2 MLR-2 AHOD" Residential Mixed Lackland Military Lighting Overlay Military Lighting Region 2 Airport Hazard Overlay District, "C-3NA MLOD-2 MLR-2 AHOD" General Commercial Nonalcoholic Sales Lackland Military Lighting Overlay Military Lighting Region 2 Airport Hazard Overlay District to "C-2 MLOD-2 MLR-2 AHOD" Commercial Lackland Military Lighting Overlay Military Lighting Region 2 Airport Hazard Overlay District on 2.034 acres out of NCB 6230, generally located south of the intersection of Pleasanton Road and South Flores Street. Staff and Zoning Commission recommend Approval. [Roderick Sanchez, Assistant City Manager; Michael Shannon, Director, Development Services] (Continued from January 18, 2019)</p>						
Result:	Passed						
Voter	Group	Not Present	Yea	Nay	Abstain	Motion	Second
Ron Nirenberg	Mayor		x				
Roberto C. Treviño	District 1		x				x
Art A. Hall	District 2		x				
Rebecca Viagran	District 3		x			x	
Rey Saldaña	District 4	x					
Shirley Gonzales	District 5		x				
Greg Brockhouse	District 6		x				
Ana E. Sandoval	District 7		x				
Manny Pelaez	District 8		x				
John Courage	District 9		x				
Clayton H. Perry	District 10		x				

Z-2018-900007



FIELD NOTES
FOR
A 2.034 ACRE TRACT
(TRACT B)

A **2.034 acre** tract of land, situated in the City of San Antonio, Texas and being a portion of Lots 2 and 8, and all of Lots 3-7, 10-12 and 14, Block 1, N.C.B. 6230 of the H.A. Neal Property Subdivision Plat of record in Volume 638 Page 133 of the Deed and Plat Records of Bexar County, Texas and also being all of a called 0.20 acre tract of land as conveyed to the Estate of Genoveva V. Garza of record in Volume 16630 Page 2195 of the Official Public Records of Bexar County, Texas, all of a called 0.198 acre tract of land (No. 11), all of a called 0.179 acre tract of land (No. 10), all of a called 0.235 acre tract of land (No. 9) and a portion of a called 1.228 acre tract of land (No. 7), all as conveyed to Salvador and Genoveva Garza of record in Volume 3901 Page 1408 of the Official Public Records of Bexar County, Texas. Said **2.034 acre** tract of land being more particularly described by metes and bounds as follows:

BEGINNING at a set pk nail with a washer stamped "KFW SURVEYING" in the west right-of-way line of South Flores Street, for the northeast corner of Lot 13, Block 1, N.C.B. 6230 of the H.A. Neal Property Subdivision Plat, for the southeast corner of Lot 12, a southeast corner of the 1.228 acre tract and the tract described herein, from which a found ½" iron rod in the west right-of-way line of South Flores Street, for the southeast corner of Lot 13, Block 1, N.C.B. 6230 of the H.A. Neal Property Subdivision Plat and the northeast corner of Lot A-31, Block 1, N.C.B. 3267 as described in Volume 3947 Page 800 of the Official Public Records of Bexar County, Texas bears, S 19° 45' 43" E, a distance of 47.85 feet;

THENCE: Departing the west right-of-way line of South Flores Street and along and with the common lines between the 1.228 acre tract and Lot 13, the following two (2) courses:

1. **N 88° 25' 11" W**, a distance of **128.33 feet** to a set pk nail with a washer stamped "KFW SURVEYING" for the common corner of Lots 12-14, an interior corner of the 1.228 acre tract and the tract described herein, and
2. **S 03° 54' 13" W**, a distance of **46.42 feet** to a found ½" iron rod for the northwest corner of Lot A-31, the northeast corner of a called 0.478 acre tract of land as conveyed to Steve Magallanez of record in Volume 17947 Page 1671 of the Official Public Records of Bexar County, Texas, the southeast corner of Lot 14, the southwest corner of Lot 13, a southeast exterior corner of the 1.228 acre tract and the tract described herein;

THENCE: **S 87° 04' 33" W**, along and with the south line of Lot 14, the north line of the 0.478 acre tract and a south line of the 1.228 acre tract, a distance of **75.00 feet** to a set ½" iron rod with a blue plastic cap stamped "KFW SURVEYING" for the southwest corner of Lot 14 and the 1.228 acre tract, the northwest corner of the 0.478 acre tract, the southeast corner of Lot 7 and the 0.235 acre tract, and an exterior corner of the tract described herein;

THENCE: **N 88° 01' 16" W**, along and with the south line of Lot 7 and the 0.235 acre tract, a distance of **225.80 feet** to a set ½" iron rod with a blue plastic cap stamped "KFW SURVEYING" in the east right-of-way line of Pleasanton Road, for the southwest corner of Lot 7, the 0.235 acre tract and the tract described herein;

THENCE: **N 24° 20' 15" E**, along and with the east right-of-way line of Pleasanton Road, the west lines of Lots 7-2, the 0.235 acre tract, the 0.179 acre tract and the 0.198 acre tract, at a distance of 180.43 feet passing a found ½" iron rod with a plastic cap stamped "Brown" for the northwest corner of the 0.198 acre tract and the southwest corner of the 0.20 acre tract, and continuing along and with the east right-of-way line of Pleasanton Road and the west line of the 0.20 acre tract, a total distance of **316.53 feet** to a set pk nail with a washer stamped "KFW SURVEYING" in the south right-of-way line of Toudouze Street, for the northwest corner of the 0.20 acre tract and the tract described herein;

THENCE: S 85° 21' 50" E, along and with the south line of Toudouze Street, the north line of the 0.20 acre tract and the 1.228 acre tract, a distance of **166.54 feet** to a set ½" iron rod with a blue plastic cap stamped "KFW SURVEYING" for the west corner of a called 0.0037 acre tract of land as conveyed to the City of San Antonio of record in Volume 8825 Page 955 of the Official Public Records of Bexar County, Texas and for a northeast exterior corner of the tract described herein;

THENCE: Along and with the south lines of the 0.0037 acre tract, the following three (3) courses:

1. **S 73° 26' 54" E**, a distance of **15.78 feet** to a set pk nail with a washer stamped "KFW SURVEYING" for an exterior corner of the 0.0037 acre tract and an interior corner of the tract described herein,
2. **S 85° 10' 56" E**, a distance of **34.02 feet** to a set pk nail with a washer stamped "KFW SURVEYING" for an interior corner of the 0.0037 acre tract and a northeast exterior corner of the tract described herein, and
3. **S 52° 32' 08" E**, a distance of **7.57 feet** to a set pk nail with a washer stamped "KFW SURVEYING" in the west right-of-way line of South Flores Street, in the east line of Lot 8 and the 1.228 acre tract, for the south corner of the 0.0037 acre tract and for the most easterly northeast corner of the tract described herein;

THENCE: S 19° 45' 43" E, along and with the west line of South Flores Street, the east lines of Lots 8-12 and the east line of the 1.228 acre tract, a distance of **238.21 feet** to the **POINT OF BEGINNING** and containing **2.034 acres**, more or less, in Bexar County, Texas. Said tract being described in accordance with a survey prepared by KFW Surveying. Bearings are based on NAD83 (2011) Texas State Plane South Central Zone, 4204. Distances recited herein are surface distances using an average combined scale factor of 0.9998300289.

Job No.: 16-085
Prepared by: KFW Surveying
Date: August 8, 2016
File: S:\Draw 2016\16-085 Flores St Triangle\DOCS\FN - 2.034 Acres

