

AN ORDINANCE 2019-02-21-0153

AMENDING THE OFFICIAL ZONING MAP OF THE CITY OF SAN ANTONIO BY AMENDING CHAPTER 35, UNIFIED DEVELOPMENT CODE, SECTION 35-304, OF THE CITY CODE OF SAN ANTONIO, TEXAS BY CHANGING THE ZONING DISTRICT BOUNDARY OF CERTAIN PROPERTY.

* * * * *

WHEREAS, a public hearing was held after notice and publication regarding this amendment to the Official Zoning Map at which time parties in interest and citizens were given an opportunity to be heard; and

WHEREAS, the Zoning Commission has submitted a final report to the City Council regarding this amendment to the Official Zoning Map of the City of San Antonio; **NOW THEREFORE**,

BE IT ORDAINED BY THE CITY COUNCIL OF THE CITY OF SAN ANTONIO:


SECTION 1. Chapter 35, Unified Development Code, Section 35-304, Official Zoning Map, of the City Code of San Antonio, Texas is amended by changing the zoning district boundary of Lot 13, Block 8, NCB 9121 from "O-2 AHOD" Office High-Rise Airport Hazard Overlay District to "C-1 AHOD" Light Commercial Airport Hazard Overlay District.


SECTION 2. All other provisions of Chapter 35 except those expressly amended by this ordinance shall remain in full force and effect including the penalties for violations as made and provided for in Section 35-491.


SECTION 3. The Director of Development Services shall change the zoning records and maps in accordance with this ordinance and the same shall be available and open to the public for inspection.

SECTION 4. This ordinance shall become effective March 3, 2019.

PASSED AND APPROVED this 21st day of February 2019.


M A Y O R
Ron Nirenberg

ATTEST:

Leticia M. Vacek, City Clerk

APPROVED AS TO FORM:

For Andrew Segovia, City Attorney

Agenda Item:	Z-4 (in consent vote: P-1, Z-4)						
Date:	02/21/2019						
Time:	02:57:45 PM						
Vote Type:	Motion to Appr w Cond						
Description:	ZONING CASE # Z-2018-900005 (Council District 1): Ordinance amending the Zoning District Boundary from "O-2 AHOD" Office High-Rise Airport Hazard Overlay District to "C-1 AHOD" Light Commercial Airport Hazard Overlay District on Lot 13, Block 8, NCB 9121, located at 5101 San Pedro Avenue. Staff and Zoning Commission recommend Approval, pending Plan Amendment. (Associated Plan Amendment 2018-900008)						
Result:	Passed						
Voter	Group	Not Present	Yea	Nay	Abstain	Motion	Second
Ron Nirenberg	Mayor		x				
Roberto C. Treviño	District 1		x			x	
Art A. Hall	District 2		x				x
Rebecca Viagran	District 3		x				
Rey Saldaña	District 4	x					
Shirley Gonzales	District 5		x				
Greg Brockhouse	District 6		x				
Ana E. Sandoval	District 7		x				
Manny Pelaez	District 8	x					
John Courage	District 9		x				
Clayton H. Perry	District 10	x					