

AN ORDINANCE 2019-02-21-0158

AMENDING THE LAND USE PLAN CONTAINED IN THE ARENA DISTRICT/EASTSIDE COMMUNITY PLAN, A COMPONENT OF THE COMPREHENSIVE MASTER PLAN OF THE CITY, BY CHANGING THE USE OF APPROXIMATELY 3.473 ACRES OF LAND LOCATED AT THE WEST INTERSECTION OF EAST CESAR E. CHAVEZ BOULEVARD AND SOUTH CHERRY STREET, LEGALLY DESCRIBED AS LOT 1 AND P-100, LOTS 2-9, LOTS 11-17, LOTS 19-20, LOT 1A, LOT 2A, LOT 3A, LOT 4A, LOT 5A, BLOCK 5, NCB 643 FROM "LIGHT INDUSTRIAL" TO "MIXED USE."

* * * * *

WHEREAS, the Arena District/Eastside Community Plan was adopted on December 4, 2003 by City Council as a component of the City's Comprehensive Master Plan adopted May 29, 1997; and

WHEREAS, the Unified Development Code requires consistency between zoning and the Comprehensive Master Plan and Section 213.003 of the TEXAS LOCAL GOVERNMENT CODE allows amendment of the Comprehensive Master Plan following a public hearing and review by the Planning Commission; and

WHEREAS, a public hearing was held on January 9, 2019 by the Planning Commission allowing all interested citizens to be heard; and


WHEREAS, the San Antonio City Council has considered the effect of this amendment to the Comprehensive Master Plan of the City and has determined that it conforms to the approval criteria set forth in the Unified Development Code §35-420, Comprehensive, Neighborhood, Community, and Perimeter Plans; **NOW THEREFORE**;

BE IT ORDAINED BY THE CITY COUNCIL OF THE CITY OF SAN ANTONIO:


SECTION 1. The Arena District/Eastside Community Plan, a component of the Comprehensive Master Plan of the City, is hereby amended by changing the use of approximately 3.473 acres of land located at the west of the intersection of East Cesar E. Chavez Boulevard and South Cherry Street, legally described as Lot 1 and P-100, Lots 2-9, Lots 11-17, Lots 19-20, Lot 1A, Lot 2A, Lot 3A, Lot 4A, Lot 5A, Block 5, NCB 643, from "Light Industrial" to "Mixed Use." All portions of land mentioned are depicted in **Attachment "P"** attached hereto and incorporated herein for all purposes.

SECTION 2. This ordinance shall take effect March 3, 2019.


PASSED AND APPROVED on this 21st day of February 2019.


M A Y O R
Ron Nirenberg

ATTEST:


Leticia M. Vacek, City Clerk

APPROVED AS TO FORM:


for Andrew Segovia, City Attorney

Agenda Item:	P-4 (in consent vote: 28, 29, Z-1, Z-2, Z-3, P-2, Z-5, P-4, Z-7, Z-8, Z-10, Z-11, P-5, Z-12, Z-16, Z-17, Z-19)						
Date:	02/21/2019						
Time:	02:56:23 PM						
Vote Type:	Motion to Approve						
Description:	PLAN AMENDMENT CASE # PA-2018-900015 (Council District 2): Ordinance amending the Arena District/Eastside Community Plan, a component of the Comprehensive Master Plan of the City, by changing the future land use from "Light Industrial" to "Mixed Use" on Lot 1 and P-100, Lots 2-9, Lots 11-17, Lots 19-20, Lot 1A, Lot 2A, Lot 3A, Lot 4A, Lot 5A, Block 5, NCB 643, located at the intersection of East Cesar E. Chavez Boulevard and South Cherry Street. Staff and Planning Commission recommend Approval. (Associated Zoning Case Z-2018-00057)						
Result:	Passed						
Voter	Group	Not Present	Yea	Nay	Abstain	Motion	Second
Ron Nirenberg	Mayor		x				
Roberto C. Treviño	District 1		x			x	
Art A. Hall	District 2		x				
Rebecca Viagran	District 3		x				
Rey Saldaña	District 4	x					
Shirley Gonzales	District 5		x				
Greg Brockhouse	District 6		x				
Ana E. Sandoval	District 7		x				
Manny Pelaez	District 8	x					
John Courage	District 9		x				x
Clayton H. Perry	District 10		x				

ATTACHMENT “I”

ATTACHMENT I
Proposed Amendment:

