

AN ORDINANCE

2019-03-07-0199

AMENDING THE LAND USE PLAN CONTAINED IN THE NOGALITOS/SOUTH ZARZAMORA PLAN, A COMPONENT OF THE COMPREHENSIVE MASTER PLAN OF THE CITY, BY CHANGING THE USE OF APPROXIMATELY .1435 ACRES OF LAND LOCATED AT 308 ESPINOSA, LEGALLY DESCRIBED AS LOTS 23 AND 24, BLOCK 9, NCB 3912 FROM "LOW DENSITY RESIDENTIAL" TO "MIXED USE".

* * * * *

WHEREAS, the Nogalitos/South Zarzamora Plan was adopted on September 30, 2004 by City Council as a component of the City's Comprehensive Master Plan adopted May 29, 1997; and

WHEREAS, the Unified Development Code requires consistency between zoning and the Comprehensive Master Plan and Section 213.003 of the TEXAS LOCAL GOVERNMENT CODE allows amendment of the Comprehensive Master Plan following a public hearing and review by the Planning Commission; and

WHEREAS, a public hearing was held on January 9, 2019 by the Planning Commission allowing all interested citizens to be heard; and


WHEREAS, the San Antonio City Council has considered the effect of this amendment to the Comprehensive Master Plan of the City and has determined that it conforms to the approval criteria set forth in the Unified Development Code §35-420, Comprehensive, Neighborhood, Community, and Perimeter Plans; **NOW THEREFORE**;

BE IT ORDAINED BY THE CITY COUNCIL OF THE CITY OF SAN ANTONIO:


SECTION 1. The Nogalitos/South Zarzamora Plan, a component of the Comprehensive Master Plan of the City, is hereby amended by changing the use of approximately .1435 acres of land located at 308 Espinosa, legally described as Lots 23 and 24, Block 9, NCB 3912, from "Low Density Residential" to "Mixed Use". All portions of land mentioned are depicted in **Attachment "I"** attached hereto and incorporated herein for all purposes.

SECTION 2. This ordinance shall take effect March 17, 2019.


PASSED AND APPROVED on this 7th day of March 2019.


M A Y O R
Ron Nirenberg

ATTEST:


Leticia M. Vacek, City Clerk

APPROVED AS TO FORM:


for Andrew Segovia, City Attorney

Agenda Item:	P-4 (in consent vote: 25, 26, P-1, Z-1, Z-2, P-2, Z-3, P-3, Z-4, P-4, Z-5, Z-6, Z-8, Z-9, Z-10, P-5, Z-12)						
Date:	03/07/2019						
Time:	02:18:28 PM						
Vote Type:	Motion to Approve						
Description:	PLAN AMENDMENT CASE # PA-2018-900018 (Council District 5): Ordinance amending the Nogalitos/South Zarzamora Community Plan, a component of the Comprehensive Master Plan of the City, by changing the future land use from "Low Density Residential" to "Mixed Use" on Lots 23 and 24, Block 9, NCB 3912, located at 308 Espinosa Street. Staff and Planning Commission recommend Approval. (Associated Zoning Case Z-2018-900062)						
Result:	Passed						
Voter	Group	Not Present	Yea	Nay	Abstain	Motion	Second
Ron Nirenberg	Mayor	x					
Roberto C. Treviño	District 1		x				x
Art A. Hall	District 2		x				
Rebecca Viagran	District 3		x				
Rey Saldaña	District 4		x				
Shirley Gonzales	District 5		x				
Greg Brockhouse	District 6		x				
Ana E. Sandoval	District 7		x				
Manny Pelaez	District 8		x				
John Courage	District 9		x			x	
Clayton H. Perry	District 10		x				

Attachment ‘I’

ATTACHMENT I Proposed Amendment:

