

ORDINANCE 2019-04-11-0305

AMENDING THE TRAFFIC CONTROL SCHEDULES OF DEVICES ESTABLISHED BY CHAPTER 19 (TRAFFIC REGULATIONS), ARTICLE III (TRAFFIC CONTROL DEVICES), SECTION 19-68(b) TO INCLUDE CERTAIN ADDITIONS TO THE OFFICIAL TRAFFIC CONTROL SCHEDULES OF DEVICES FOR "FULL TRAFFIC SIGNAL LOCATIONS", "ONE-WAY AT ALL TIMES" SIGNS, "ALL WAY STOPS" SIGNS, "CROSS STREET STOP" SIGNS, "PARKING PROHIBITED AT ALL TIMES, INCLUDING SUNDAYS AND HOLIDAYS" SIGNS, "STOPPING, STANDING OR PARKING PROHIBITED SEVEN A.M. TO NINE A.M. AND TWO P.M. TO FOUR P.M. SCHOOL DAYS ONLY" SIGNS, "STOPPING, STANDING OR PARKING PROHIBITED SEVEN A.M. TO NINE A.M. AND TWO P.M. TO FIVE P.M. SCHOOL DAYS ONLY" SIGNS, "SCHOOL SPEED ZONES, SCHOOL CROSSWALKS (INTERSECTION), CELL PHONE USE PROHIBITED" SIGNS, "SCHOOL SPEED ZONES, SCHOOL CROSSWALK (INTERSECTIONS), FLASHING BEACON, SPECIFIED SPEED, SCHOOL DAYS ONLY AND CELL PHONE USE PROHIBITED" SIGNS; AUTHORIZING THE PERMANENT INSTALLATION OF SAID DEVICES; DECLARING THEM AS OFFICIAL TRAFFIC CONTROL DEVICES OF THE CITY OF SAN ANTONIO; AND DECLARING VIOLATIONS OF THESE TRAFFIC REGULATIONS, EXCEPT THE CIVIL PARKING VIOLATIONS, TO BE MISDEMEANOR CRIMES PUNISHABLE BY A FINE OF NOT MORE THAN \$200.00, AND DECLARING VIOLATIONS OF THE CIVIL PARKING VIOLATIONS TO BE SUBJECT TO THE ENFORCEMENT PROVISIONS OF CITY CODE SECTION 19-225 (ADMINISTRATIVE ADJUDICATION OF STOPPING, STANDING AND PARKING VIOLATIONS), AND ESTABLISHING AN EFFECTIVE DATE OF NO MORE THAN 5 DAYS AFTER PUBLICATION IN ACCORDANCE WITH ARTICLE 2, SECTION 17, OF THE CITY CHARTER.

* * * * *

WHEREAS, Chapter 19 of the City Code requires that all official traffic controls, devices, and regulations be established by separate ordinances; and

WHEREAS, there are certain traffic control devices, parking regulations, and other traffic control regulations at certain locations that have been surveyed by traffic engineers, and determined to be necessary for the public safety; and

WHEREAS, Section 19-68 of the traffic regulations in the City Code require that schedules of the various traffic control devices be maintained and kept updated at the Office of the City Clerk; and

WHEREAS, this Ordinance amends the Traffic Control Schedules of Devices for the City of San Antonio, established in Chapter 19, Section 68 of the City Code, to add locations where new installations of traffic control devices have occurred, and remove locations where devices have been altered or removed; and

WHEREAS, parking regulations are enforced through civil penalties, while all other traffic violations are misdemeanor crimes; **NOW THEREFORE**,

BE IT ORDAINED BY THE CITY COUNCIL OF THE CITY OF SAN ANTONIO:

SECTION 1. Traffic Control Device Schedules enacted through Section 19-68(b) of the City Code of the City of San Antonio are hereby amended and the city clerk is hereby authorized to:

- (a) **include** from Schedule A(a): entitled “**Full Traffic Signal Locations**” the following location(s):

<u>Street 1</u>	<u>Street 2</u>
Frio Street	UTSA Downtown (HAWK)
Hardy Oak Boulevard	Huebner Road
Ingram Road	Richland Hills Drive
Ingram Road	SH 151
Main Avenue	Buffalo Run (HAWK)
Military Drive	Dugas Drive to Escala Parkway
Stone Oak Parkway	VIA Park and Ride
US 281	Menchaca Campus
Wilderness Oak	Gathering Oak

- (b) **include** from Schedule B(a): entitled “**One-Way At All Times**” the following location(s):

<u>Street</u>	<u>Extent</u>	<u>Direction</u>
Adina	West Malone to West Theo Avenue	north

- (c) **include** from Schedule C(a): entitled “**All Way Stops**” the following location(s):

<u>Street 1</u>	<u>Street 2</u>
Old Camp Bullis	Talavera Ridge
Waters Edge	Atwater Creek/Cormorant

- (d) **exclude** from Schedule C(a): entitled “**All Way Stops**” the following location(s):

<u>Street 1</u>	<u>Street 2</u>
Ingram Road	Richland Hills Drive

- (e) **include** from Schedule C(b): entitled “**Cross Street Stop**” the following location(s):

<u>Thru Street</u>	<u>Cross Street</u>
Aero Street	Sable
Betty Jean	Avondale Avenue
Briar Place	Emilie Street
Coach	Talley Ho
Cora Avenue	I Street
East Highland Boulevard	Matlock Street
Farragut Drive	Town Briar Street
Greco Drive	Native Drive
Kellis Avenue	Pool Drive
King Roger Street	Bryan Street
Knights Wood	Princes Knoll
Kyle Seale Parkway	Brandeis High School Main Driveway
Lakeland	Lake Shoal
Lakeland	Mystery Lake
London Heights	Wrexham Heights
Pike Road	Larkwood Drive
Rhinestone Drive	Eveningway Drive
Ridge Court	Ridge Dawn
Ridge Court	Ridge Knoll
River Road	Allison
Rock Creek Run	Hidden Meadow
San Fernando	South Richter Street
San Francisco	Neer Avenue
Santa Paula	Mardell
Shavano Downs	Shavano Briar
Sunburst Lane	Honey Comb
Sunny Oaks	Maycrest
Tioga Drive	Mapleton Drive
Trailwood Drive	Plainfield
Vado Place	Green Oak
Vidor Drive	Rexford
Vidor Drive	Sprucewood

- (f) **exclude** from Schedule C(b): entitled “**Cross Street Stop**” the following location(s):

<u>Thru Street</u>	<u>Cross Street</u>
West Malone	Adina

- (g) **exclude** from Schedule D(a): entitled “**Cross Street Yield**” the following location(s):

<u>Thru Street</u>	<u>Cross Street</u>
Kellis	Pool
San Francisco	Neer

Santa Paula

Mardell

- (h) **include** in Schedule G(a): entitled “**Parking Prohibited At All Times, Including Sundays And Holidays**” the following location(s):

<u>Street</u>	<u>Extent</u>	<u>Side</u>
Ball Street	4888 Whirlwind Drive/9819 Ball Street to Whirlwind Drive	odd
Beatrice Avenue	Pleasanton to 238 Beatrice Avenue	even
Boxer Palm	2326/2330 Boxer Palm to 2306/2310 Boxer Palm	even
Boxer Palm	2315/2319 Boxer Palm to 2303/2307 Boxer Palm	odd
Cheyenne Avenue	146/150 Cheyenne Avenue to Barclay	even
Colonial Square	Bluemel to property line of 9919 Colonial Square	odd
Crownpoint Drive	East Valley Forge Avenue to 400 Feet South of East Valley Forge Avenue	odd
East Myrtle Drive	511/517 East Myrtle Drive to Kendall Street	odd
Fairmeadows	Palo Alto Road to property line of 8702 Prairie Hill	odd
Fortuna Street	36 th to property line of 4311 Fortuna Street	odd
Hillpoint Drive	10711/10723 Hillpoint Drive to Ridgeside	odd
Iowa Street	Hoefgen to RR Tracks	both
Leigh	Labor to Mt. Zion Walk	odd
Old Hildebrand Road	Devine to Hildebrand Avenue	odd
Rich Way	Richland Hills to 8974 Rich Way	even
Richland Hills Drive	Potranco to Rich Trace	odd
Richland Hills Drive	Potranco to Rich Way	even
Seguin Road (FM 78)	Braden Gate to Lakeview Drive	odd
Theo Parkway	615 Theo Parkway to dead end	odd
Vickers Street	Oconee to 50 Feet west of Oconee	even
West Ashby Place	Rouse to 165 Feet West of Peacock	even
Whirlwind Drive	4850/4888 Whirlwind Drive to Ball Street	even

- (i) **exclude** in Schedule G(a): entitled “**Parking Prohibited At All Times, Including Sundays And Holidays**” the following location(s):

<u>Street</u>	<u>Extent</u>	<u>Side</u>
Leigh	Labor to IH 37 S	both

- (j) **include** from Schedule H(i): entitled “**Stopping, Standing, Or Parking Prohibited Seven AM to Nine AM and Two PM to Four PM School Days Only**” the following location(s):

<u>Street</u>	<u>Extent</u>	<u>Side</u>
Vickers Street	Oconee to Shelby	both

- (k) **include** from Schedule H(k): entitled “**Stopping, Standing, Or Parking Prohibited Seven AM to Nine AM and Two PM to Five PM School Days Only**” the following location(s):

<u>Street</u>	<u>Extent</u>	<u>Side</u>
Kampmann	Club to Mary Louise	even
Ruiz Street	Northwest 21 st to Northwest 20 th	odd
West Pyron Avenue	510/512 West Pyron Avenue to Endicott	odd

- (l) **include** from Schedule M(b): entitled “**School Speed Zones, School Crosswalks (Intersection), Cell Phone Use Prohibited**” the following location(s):

<u>Location</u>	<u>Extent</u>	<u>Speed</u>
Cliffbrier	400 Feet North and 150 Feet South of midpoint of Pine Village	20

- m) **exclude** from Schedule M(b): entitled “**School Speed Zones, School Crosswalks (Intersection), Cell Phone Use Prohibited**” the following location(s):

<u>Location</u>	<u>Extent</u>	<u>Speed</u>
Cliffbrier	200 Feet North and South of midpoint of Timber Path	20
Hutchins	200 Feet East and West of midpoint of Logwood	20
Logwood	200 Feet North and South of midpoint of Hutchins	20
San Pedro	200 Feet North and South of midpoint of Audubon	20
South Flores Street	200 Feet North and South	20

of midpoint of Octavia

- (n) **include** from Schedule M(f): entitled “**School Speed Zones, School Crosswalk (Intersection), Flashing Beacon, Specified Speed, School Days Only, and Cell Phone Use Prohibited**” the following location(s):

<u>Location</u>	<u>Extent</u>	<u>Speed</u>
South Hausman	250 Feet North and South of midpoint of Braefield	20

SECTION 2. All traffic control signs, signals, and other devices listed herein are hereby declared to be official traffic control devices of the City of San Antonio. A violation of any traffic control device or regulation established herein are hereby declared to be Class “C” misdemeanor crimes, and shall be punished by a fine of not less than \$1.00 nor more than \$200.00.

SECTION 3. All other provisions of Chapter 19 of the City Code of San Antonio, Texas, shall remain in full force and effect.


SECTION 4. Should any Article, Section, Part, Paragraph, Sentence, Phrase, Clause, or Word of this ordinance, for any reason be held illegal, inoperative, or invalid, or if any exception to or limitation upon any general provision herein contained be held to be unconstitutional or invalid or ineffective, the remainder shall, nevertheless, stand effective and valid as if it had been enacted and ordained without the portion held to be unconstitutional or invalid or ineffective.

SECTION 5. The publishers of the City Code of San Antonio, Texas are authorized to amend said Code to reflect the changes adopted herein and to correct typographical errors and to index, format and number paragraphs to conform to the existing code.


SECTION 6. The City Clerk is directed to publish this Ordinance in accordance with Article 2, Section 17 of the City Charter.

SECTION 7. This ordinance shall become effective on the fifth day after publication in accordance with Article 2, Section 17, of the City Charter but in no manner less than the tenth day after passage by the City Council.


PASSED AND APPROVED this 11th day of April, 2019.


M A Y O R
Ron Nirenberg

ATTEST:


Leticia M. Vacek, City Clerk

APPROVED AS TO FORM:


Andrew Segovia, City Attorney

Agenda Item:	12 (in consent vote: 5, 6, 7, 8, 9, 10, 11, 12, 14, 15, 17, 18, 19, 21, 22, 23A, 23B)						
Date:	04/11/2019						
Time:	10:13:38 AM						
Vote Type:	Motion to Approve						
Description:	Ordinance amending Chapter 19 of the City Code of San Antonio, Texas to update the Traffic Control Schedules of Devices to add 72 locations city-wide where new installations of traffic control devices have occurred and remove 11 locations in four City Council Districts where devices have been altered or removed. [Peter Zaroni, Deputy City Manager; Razi Hosseini, Interim Director, Transportation & Capital Improvements]						
Result:	Passed						
Voter	Group	Not Present	Yea	Nay	Abstain	Motion	Second
Ron Nirenberg	Mayor		x				
Roberto C. Treviño	District 1		x				
Art A. Hall	District 2		x				x
Rebecca Viagran	District 3	x					
Rey Saldaña	District 4		x				
Shirley Gonzales	District 5		x				
Greg Brockhouse	District 6		x				
Ana E. Sandoval	District 7		x				
Manny Pelaez	District 8		x				
John Courage	District 9		x			x	
Clayton H. Perry	District 10		x				