

LOCATION MAP

NOT-TO-SCALE

AQUIFER NOTE:

THIS SUBDIVISION IS WITHIN THE EDWARDS AQUIFER RECHARGE ZONE. DEVELOPMENT WITHIN THIS SUBDIVISION IS SUBJECT TO CHAPTER 94, ARTICLE VI, DIVISION 6 OF THE SAN ANTONIO CITY CODE ENTITLED "AQUIFER RECHARGE ZONE AND WATERSHED PROTECTION", OR LATEST REVISIONS THEREOF. ANY REGULATED ACTIVITY MUST COMPLY WITH ALL FEDERAL, STATE AND LOCAL REGULATIONS RELATING TO DEVELOPMENT WITHIN THE EDWARDS AQUIFER RECHARGE ZONE.

DRAINAGE EASEMENT NOTE:

NO STRUCTURE, FENCES, WALLS OR OTHER OBSTRUCTIONS THAT IMPEDE DRAINAGE SHALL BE PLACED WITHIN THE LIMITS OF THE DRAINAGE EASEMENTS SHOWN ON THIS PLAT. NO LANDSCAPING OR OTHER TYPE OF MODIFICATIONS, WHICH ALTER THE CROSS-SECTIONS OF THE DRAINAGE EASEMENT, AS APPROVED, SHALL BE ALLOWED WITHOUT THE APPROVAL OF THE DIRECTOR OF TCI OR DIRECTOR OF PUBLIC WORKS. THE CITY OF SAN ANTONIO AND BEXAR COUNTY SHALL HAVE THE RIGHT TO INGRESS AND EGRESS OVER THE GRANTOR'S ADJACENT PROPERTY TO REMOVE ANY IMPEDING OBSTRUCTIONS PLACED WITHIN THE LIMITS OF SAID DRAINAGE EASEMENTS AND TO MAKE ANY MODIFICATIONS OR IMPROVEMENTS WITHIN SAID DRAINAGE EASEMENTS.

DETENTION POND NOTE:

STORM WATER DETENTION IS REQUIRED FOR THIS PROPERTY AND IS ACCOUNTED FOR IN AN OFFSITE DETENTION POND LOCATED IN LOT 907, BLOCK 3, CB 4912, FISCHER TRACT UNIT 2A-1, RECORDED IN DOCR 2019093111 PR).

COUNTY FINISHED FLOOR ELEVATION - RELATIVE TO FLOODPLAIN

FINISHED FLOOR ELEVATIONS FOR STRUCTURES ON LOTS CONTAINING FLOODPLAIN OR ADJACENT TO THE FLOODPLAIN SHALL BE IN COMPLIANCE WITH THE FLOODPLAIN REGULATION IN EFFECT AT TIME OF CONSTRUCTION. CONTACT BEXAR COUNTY PUBLIC WORKS FOR MORE INFORMATION. THIS NOTE APPLIES ONLY TO LOTS 27 THROUGH 34, BLOCK 3, CB 4912.

FINISHED FLOOR NOTE:

RESIDENTIAL FINISHED FLOOR ELEVATIONS MUST BE A MINIMUM OF EIGHT (8) INCHES ABOVE FINAL ADJACENT GRADE.

MAINTENANCE NOTE:

THE MAINTENANCE OF ALL PRIVATE STREETS, OPEN SPACE, GREENBELTS, PARKS, TREE SAVE AREAS, INCLUDING LOT 904 AND LOT 904, BLOCK 3, CB 4912, DRAINAGE EASEMENTS AND EASEMENTS OF ANY NATURE WITHIN THIS SUBDIVISION SHALL BE THE RESPONSIBILITY OF THE PROPERTY OWNERS' ASSOCIATION, OR ITS SUCCESSORS OR ASSIGNS AND NOT THE RESPONSIBILITY OF THE CITY OF SAN ANTONIO OR BEXAR COUNTY.

SURVEYOR'S NOTES:

- PROPERTY CORNERS ARE MONUMENTED WITH CAP OR DISK MARKED "PAPE-DAWSON" UNLESS NOTED OTHERWISE.
- COORDINATES SHOWN ARE BASED ON THE NORTH AMERICAN DATUM OF 1983 NAD83 (NA2011) EPOCH 2010.00 FROM THE TEXAS COORDINATE SYSTEM ESTABLISHED FOR THE SOUTH CENTRAL ZONE DISPLAYED IN GRID VALUES DERIVED FROM THE NGS COOPERATIVE CORS NETWORK.
- DIMENSIONS SHOWN ARE SURFACE.
- BEARINGS ARE BASED ON THE NORTH AMERICAN DATUM OF 1983 NAD83 (NA2011) EPOCH 2010.00, FROM THE TEXAS COORDINATE SYSTEM ESTABLISHED FOR THE SOUTH CENTRAL ZONE.

CPS/SAWS/COSA UTILITY:

1. THE CITY OF SAN ANTONIO AS PART OF ITS ELECTRIC, GAS, WATER, AND WASTEWATER SYSTEMS CITY PUBLIC SERVICE BOARD (CPS ENERGY) AND SAN ANTONIO WATER SYSTEM (SAWS) IS HEREBY DEDICATED EASEMENTS AND RIGHTS-OF-WAY FOR UTILITY, TRANSMISSION AND DISTRIBUTION INFRASTRUCTURE AND SERVICE FACILITIES IN THE AREAS DESIGNATED ON THIS PLAT AS "ELECTRIC EASEMENT," "ANCHOR EASEMENT," "SERVICE EASEMENT," "OVERHANG EASEMENT," "UTILITY EASEMENT," "GAS EASEMENT," "TRANSFORMER EASEMENT," "WATER EASEMENT," "SANITARY EASEMENT," AND/OR "RECYCLED WATER EASEMENT" FOR THE PURPOSE OF INSTALLING, CONSTRUCTING, RECONSTRUCTING, MAINTAINING, REMOVING, INSPECTING, PATROLLING, AND ERECTING UTILITY INFRASTRUCTURE AND SERVICE FACILITIES FOR THE REASONS DESCRIBED ABOVE. CPS ENERGY AND SAWS SHALL ALSO HAVE THE RIGHT TO RELOCATE SAID INFRASTRUCTURE AND SERVICE FACILITIES WITHIN EASEMENT AND RIGHT-OF-WAY AREAS, TOGETHER WITH THE RIGHT OF INGRESS AND EGRESS OVER GRANTOR'S ADJACENT LANDS FOR THE PURPOSE OF ACCESSING SUCH INFRASTRUCTURE AND SERVICE FACILITIES AND THE RIGHT TO REMOVE FROM SAID LANDS ALL TREES OR PARTS THEREOF, OR OTHER OBSTRUCTIONS WHICH ENDANGER OR MAY INTERFERE WITH THE EFFICIENCY OF WATER, SEWER, GAS, AND/OR ELECTRIC INFRASTRUCTURE AND SERVICE FACILITIES. NO BUILDINGS, STRUCTURES, CONCRETE SLABS, OR WALLS WILL BE PLACED WITHIN EASEMENT AREAS WITHOUT AN ENCROACHMENT AGREEMENT WITH THE RESPECTIVE UTILITY.

2. ANY CPS ENERGY OR SAWS MONETARY LOSS RESULTING FROM MODIFICATIONS REQUIRED OF CPS ENERGY OR SAWS INFRASTRUCTURE AND SERVICE FACILITIES, LOCATED WITHIN SAID EASEMENTS, DUE TO GRADE CHANGES OR GROUND ELEVATION ALTERATIONS SHALL BE CHARGED TO THE PERSON OR PERSONS DEEMED RESPONSIBLE FOR SAID GRADE CHANGES OR GROUND ELEVATION ALTERATIONS.

3. THIS PLAT DOES NOT AMEND, ALTER, RELEASE OR OTHERWISE AFFECT ANY EXISTING ELECTRIC, GAS, WATER, SEWER, DRAINAGE, TELEPHONE, CABLE TV EASEMENTS OR ANY OTHER EASEMENTS FOR UTILITIES UNLESS THE CHANGES TO SUCH EASEMENTS ARE DESCRIBED HEREON.

4. CONCRETE DRIVEWAY APPROACHES ARE ALLOWED WITHIN THE FIVE (5) AND TEN (10) FOOT WIDE ELECTRIC AND GAS EASEMENTS WHEN LOTS ARE SERVED ONLY BY UNDERGROUND ELECTRIC AND GAS FACILITIES.

5. ROOF OVERHANGS ARE ALLOWED WITHIN THE FIVE (5) AND TEN (10) FOOT WIDE ELECTRIC AND GAS EASEMENTS WHEN ONLY UNDERGROUND ELECTRIC AND GAS FACILITIES ARE PROPOSED OR EXISTING WITHIN THOSE FIVE (5) AND TEN (10) FOOT WIDE EASEMENTS.

STATE OF TEXAS
COUNTY OF BEXAR

I HEREBY CERTIFY THAT PROPER ENGINEERING CONSIDERATION HAS BEEN GIVEN THIS PLAT TO THE MATTERS OF STREETS, LOTS AND DRAINAGE LAYOUT. TO THE BEST OF MY KNOWLEDGE THIS PLAT CONFORMS TO ALL REQUIREMENTS OF THE UNIFIED DEVELOPMENT CODE, EXCEPT FOR THOSE VARIANCES GRANTED BY THE SAN ANTONIO PLANNING COMMISSION.

STATE OF TEXAS
COUNTY OF BEXAR

I HEREBY CERTIFY THAT THE ABOVE PLAT CONFORMS TO THE MINIMUM STANDARDS SET FORTH BY THE TEXAS BOARD OF PROFESSIONAL LAND SURVEYING ACCORDING TO AN ACTUAL SURVEY MADE ON THE GROUND BY: PAPE-DAWSON ENGINEERS, INC.

PAPE-DAWSON ENGINEERS, INC.
REGISTERED PROFESSIONAL LAND SURVEYOR

TREE NOTE:

THIS SUBDIVISION IS SUBJECT TO A MASTER TREE PLAN (A/P # 2359519) WHICH REQUIRES COMPLIANCE BY THE OWNERS OF ALL PROPERTY WITHIN THE PLAT BOUNDARY, AND THEIR EMPLOYEES AND CONTRACTORS, AND SHALL BE BINDING ON ALL SUCCESSORS IN TITLE EXCEPT FOR OWNERS OF SINGLE-FAMILY RESIDENTIAL LOTS SUBDIVIDED HEREUNDER FOR WHICH CONSTRUCTION OF A RESIDENTIAL STRUCTURE HAS BEEN COMPLETED. THE MASTER TREE PERMIT IS ON FILE AT THE CITY OF SAN ANTONIO ARBORISTS OFFICE. NO TREE OR UNDERSTORY SHALL BE REMOVED WITHOUT PRIOR APPROVAL OF THE CITY ARBORIST OFFICE PER 35-477(h).

OPEN SPACE NOTE:

LOT 904 AND 906, BLOCK 3, CB 4912, ARE DESIGNATED AS OPEN SPACE AND AS A COMMON AREA AND AS SEWER, WATER, DRAINAGE, ELECTRIC, GAS, TELEPHONE AND CABLE TV EASEMENT.

SETBACK NOTE:

SETBACKS IMPOSED ON THIS PLAT ARE AT THE DISCRETION OF THE PROPERTY OWNER OR BEXAR COUNTY AND ARE NOT SUBJECT TO ENFORCEMENT BY THE CITY OF SAN ANTONIO.

INGRESS/EGRESS SEWER:

"THE SAN ANTONIO WATER SYSTEM IS HEREBY GRANTED THE RIGHT OF INGRESS AND EGRESS ACROSS GRANTOR'S ADJACENT PROPERTY TO ACCESS THE WASTEWATER EASEMENT(S) SHOWN ON THIS PLAT."

FIRE FLOW NOTE:

THE PUBLIC WATER MAIN SYSTEM HAS BEEN DESIGNED FOR A MINIMUM FIRE FLOW DEMAND OF 1750 GPM AT 25 PSI RESIDUAL PRESSURE TO MEET THE CITY OF SAN ANTONIO'S FIRE FLOW REQUIREMENTS FOR THE PROPOSED RESIDENTIAL DEVELOPMENT. THE FIRE FLOW REQUIREMENTS FOR INDIVIDUAL STRUCTURES WILL BE REVIEWED DURING THE BUILDING PERMIT PROCESS IN ACCORDANCE WITH THE PROCEDURES SET FORTH BY THE CITY OF SAN ANTONIO DIRECTOR OF DEVELOPMENT SERVICES AND THE SAN ANTONIO FIRE DEPARTMENT FIRE MARSHAL.

SAWS HIGH PRESSURE NOTE:

A PORTION OF THE TRACT IS BELOW GROUND ELEVATION OF 1073 FEET WHERE THE STATIC PRESSURE WILL NORMALLY EXCEED 80 PSI AT ALL SUCH LOCATIONS. THE OWNER OR BUILDER SHALL INSTALL AT EACH LOT, ON THE CUSTOMER'S SIDE OF THE METER, AN APPROVED TYPE PRESSURE REGULATOR IN CONFORMANCE WITH THE PLUMBING CODE OF THE CITY OF SAN ANTONIO.

SAWS DEDICATION:

THE OWNER DEDICATES THE SANITARY SEWER AND /OR WATER MAINS TO THE SAN ANTONIO WATER SYSTEM UPON COMPLETION BY THE DEVELOPER AND ACCEPTANCE BY THE SAN ANTONIO WATER SYSTEM.

IMPACT FEE NOTE:

WATER AND/OR WASTEWATER IMPACT FEES WERE NOT PAID AT THE TIME OF PLATTING FOR THIS PLAT. ALL IMPACT FEES MUST BE PAID PRIOR TO WATER METER SET AND/OR WASTEWATER SERVICE CONNECTION.

WASTEWATER EDU NOTE:

THE NUMBER OF WASTEWATER EQUIVALENT DWELLING UNITS (EDUs) PAID FOR THIS SUBDIVISION PLAT ARE KEPT ON FILE UNDER THE PLAT NUMBER AT THE SAN ANTONIO WATER SYSTEM.

STATE OF TEXAS
COUNTY OF BEXAR

THE OWNER OF LAND SHOWN ON THIS PLAT, IN PERSON OR THROUGH A DULY AUTHORIZED AGENT, DEDICATES TO THE USE OF THE PUBLIC, EXCEPT AREAS IDENTIFIED AS PRIVATE OR PART OF AN ENCLAVE OR PLANNED UNIT DEVELOPMENT, FOREVER ALL STREETS, ALLEYS, PARKS, WATERCOURSES, DRAINS, EASEMENTS AND PUBLIC PLACES THEREON SHOWN FOR THE PURPOSE AND CONSIDERATION THEREIN EXPRESSED.


OWNER/DEVELOPER:

KB HOME LONE STAR INC (LOTS 47, 904, 1.324 ACRES OUT OF LOT 906, BLOCK 3, CB 4912, AND 0.066 ACRES 5' RIGHT-OF-WAY DEDICATION)
JOE HERNANDEZ
4800 FREDERICKSBURG RD
SAN ANTONIO, TEXAS 78229
(210) 301-5485


STATE OF TEXAS
COUNTY OF BEXAR

BEFORE ME, THE UNDERSIGNED AUTHORITY ON THIS DAY PERSONALLY APPEARED JOE HERNANDEZ KNOWN TO ME TO BE THE PERSON WHOSE NAME IS SUBSCRIBED TO THE FOREGOING INSTRUMENT, AND ACKNOWLEDGED TO ME THAT HE EXECUTED THE SAME FOR THE PURPOSES AND CONSIDERATIONS THEREIN EXPRESSED AND IN THE CAPACITY THEREIN STATED. GIVEN UNDER MY HAND AND SEAL OF OFFICE THIS 5 DAY OF June, A.D. 2019.

NOTARY PUBLIC, BEXAR COUNTY, TEXAS



LINE TABLE.		
LINE #	BEARING	LENGTH
L1	N11°48'10"E	55.43'
L2	N11°48'10"E	12.37'
L3	S70°03'32"W	5.00'
L4	N36°56'28"W	28.28'
L5	N81°56'28"W	30.00'
L6	S81°56'28"E	43.13'
L7	N81°56'28"W	43.13'
L8	N8°03'32"E	110.00'
L9	S81°56'28"E	50.00'




PLAT NUMBER 180205

REPLAT & SUBDIVISION PLAT

ESTABLISHING

FISCHER TRACT UNIT 2B

BEING A TOTAL OF 12.975 ACRES OF LAND, COMPRISED OF 2.653 ACRES OUT OF A 141.23 ACRE TRACT OF LAND CONVEYED TO KB HOME LONE STAR INC, RECORDED IN VOLUME 18258, PAGE 827-833, AND 10.322 ACRES OUT OF A 20.486 ACRE TRACT OF LAND CONVEYED TO CW-CANYON CREST 2018, LLC, RECORDED IN VOLUME 19066, PAGE 2121-2130, BOTH OF THE OFFICIAL PUBLIC RECORDS OF BEXAR COUNTY, TEXAS, OUT OF THE E. VALDEZ SURVEY NO. 478-3/4, ABSTRACT 786, COUNTY BLOCK 4912 IN BEXAR COUNTY, TEXAS



SAN ANTONIO | AUSTIN | HOUSTON | FORT WORTH | DALLAS
2000 NW LOOP 410 | SAN ANTONIO, TX 78213 | 210.375.9000
TBPE FIRM REGISTRATION #470 | TBPLS FIRM REGISTRATION #10028800

DATE OF PREPARATION: May 30, 2019

STATE OF TEXAS
COUNTY OF BEXAR

THE OWNER OF LAND SHOWN ON THIS PLAT, IN PERSON OR THROUGH A DULY AUTHORIZED AGENT, DEDICATES TO THE USE OF THE PUBLIC, EXCEPT AREAS IDENTIFIED AS PRIVATE OR PART OF AN ENCLAVE OR PLANNED UNIT DEVELOPMENT, FOREVER ALL STREETS, ALLEYS, PARKS, WATERCOURSES, DRAINS, EASEMENTS AND PUBLIC PLACES THEREON SHOWN FOR THE PURPOSE AND CONSIDERATION THEREIN EXPRESSED.

OWNER:

CW-CANYON CREST 2018, L.L.C.
8655 S. FRIEST DR
TEMPE, AZ 85284
(0.222 ACRE PORTION OF LOT 906, LOTS 8-34, BLOCK 3, LOTS 1-9, BLOCK 9, ROSA GLEN, VIENTE DULCE, ESPACIO, VALENCIA ROSE)

AUTHORIZED AGENT:

ASHTON SAN ANTONIO RESIDENTIAL, L.L.C.
BLAKE HARRINGTON
17319 SAN PEDRO AVE., STE 140
SAN ANTONIO, TEXAS 78232
(210) 967-3900

STATE OF TEXAS
COUNTY OF BEXAR

BEFORE ME, THE UNDERSIGNED AUTHORITY ON THIS DAY PERSONALLY APPEARED BLAKE HARRINGTON KNOWN TO ME TO BE THE PERSON WHOSE NAME IS SUBSCRIBED TO THE FOREGOING INSTRUMENT, AND ACKNOWLEDGED TO ME THAT HE EXECUTED THE SAME FOR THE PURPOSES AND CONSIDERATIONS THEREIN EXPRESSED AND IN THE CAPACITY THEREIN STATED. GIVEN UNDER MY HAND AND SEAL OF OFFICE THIS 5 DAY OF June, A.D. 2019.

NOTARY PUBLIC, BEXAR COUNTY, TEXAS

CERTIFICATE OF APPROVAL

THE UNDERSIGNED, COUNTY JUDGE OF BEXAR COUNTY, TEXAS AND PRESIDING OFFICER OF THE COMMISSIONERS COURT OF BEXAR COUNTY, DOES HEREBY CERTIFY THAT THE ATTACHED PLAT WAS DULY FILED WITH THE COMMISSIONERS COURT OF BEXAR COUNTY, TEXAS AND THAT AFTER EXAMINATION IT APPEARED THAT SAID PLAT IS IN CONFORMITY WITH THE STATUTES, RULES AND REGULATIONS GOVERNING SAME, AND THIS PLAT WAS APPROVED BY THE SAID COMMISSIONERS COURT.

DATED THIS DAY OF A.D. 20

COUNTY JUDGE, BEXAR COUNTY, TEXAS


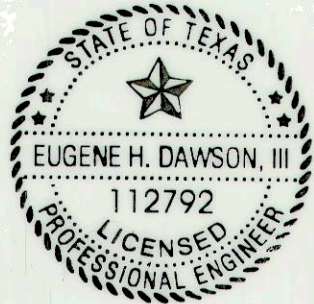
COUNTY CLERK, BEXAR COUNTY, TEXAS

THIS PLAT OF FISCHER TRACT UNIT 2B HAS BEEN SUBMITTED TO AND CONSIDERED BY THE PLANNING COMMISSION OF THE CITY OF SAN ANTONIO, TEXAS, IS HEREBY APPROVED BY SUCH COMMISSION IN ACCORDANCE WITH STATE OR LOCAL LAWS AND REGULATIONS; AND/OR WHERE ADMINISTRATIVE EXCEPTION(S) AND/OR VARIANCE(S) HAVE BEEN GRANTED.

DATED THIS DAY OF A.D. 20

BY: CHAIRMAN

BY: SECRETARY



DETAIL "A"

SCALE: 1" = 30'
SEE SHEET 1 OF 2

