




Board of Adjustment
Notification Plan for
Case No A-19-10300085



- San Antonio City Limits 
- Subject Property 
- 200' Notification Boundary 
- Council District: 9

"NOT TO SCALE,
 FOR ILLUSTRATIVE PURPOSES ONLY"

Development Services Department
 City of San Antonio

PLOT PLAN
FOR BUILDING PERMITS

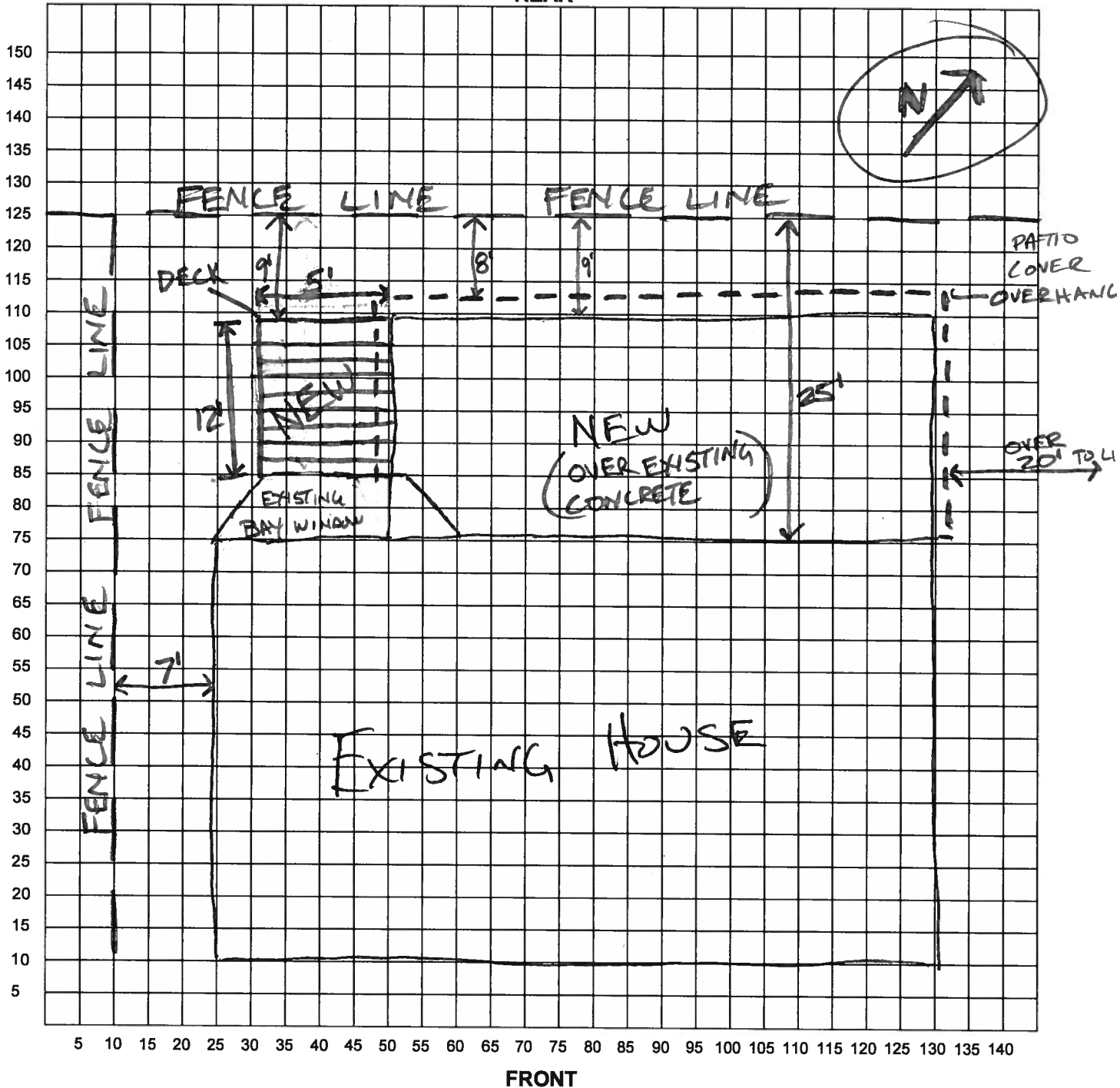
Address: 271 RED HAWK RDG

Lot: 3

Block: 31

NCB: 19217

REAR



I certify that the above plot plan shows all improvements on this property and that there will be no construction over easements. I also certify that I will build in compliance with the UDC and the 2015 IRC.

Beau J. Broussard

Date: 27 JUN 2019

Signature of Applicant: _____

BOA-19-10300085
Subject Property – 271 Red Hawk Ridge



Subject Property



Neighboring Properties



Neighboring Properties



Neighboring Properties



Neighboring Properties



Neighboring Properties



Neighboring Properties



Neighboring Properties

