

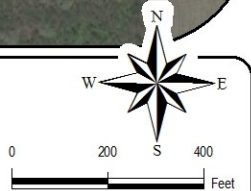


Data Source: City of San Antonio Enterprise GIS, Bexar Metro 911, Bexar Appraisal District
 The Geographic Information System (GIS) data received from the City of San Antonio is provided as a "best effort" and the City of San Antonio does not warrant the accuracy or completeness of the data. The City of San Antonio does not warrant the accuracy or completeness of the data. The City of San Antonio does not warrant the accuracy or completeness of the data. The City of San Antonio does not warrant the accuracy or completeness of the data.

Map Created by: Gustavo Gutierrez
 Map Creation Date: 7/9/2019
 Map File Location: \\scom\misc\29\GIS\pin50\plan_lib\Archived\Neighborhoods
 Land_Use\Amendment\Amend_1911600048_UnitedSW_B&W.mxd
 PDF Filename: Amend_1911600048_UnitedSW_B&W.pdf

-  200' Notification Area
-  Subject Property



United Southwest Community Plan

2018 Aerial

City of San Antonio
 Planning and Community
 Development Department

John Dugan
 Director

City of San Antonio
 Business Services Center
 PO Box 133962
 San Antonio, TX 78212

