

ORDINANCE 2019-08-08-0605

**AMENDING THE OFFICIAL ZONING MAP OF THE CITY OF SAN ANTONIO BY AMENDING CHAPTER 35, UNIFIED DEVELOPMENT CODE, SECTION 35-304, OF THE CITY CODE OF SAN ANTONIO, TEXAS BY CHANGING THE ZONING DISTRICT BOUNDARY OF CERTAIN PROPERTY.**

\* \* \* \* \*

**WHEREAS**, a public hearing was held after notice and publication regarding this amendment to the Official Zoning Map at which time parties in interest and citizens were given an opportunity to be heard; and

**WHEREAS**, the Zoning Commission has submitted a final report to the City Council regarding this amendment to the Official Zoning Map of the City of San Antonio; **NOW THEREFORE**,

**BE IT ORDAINED BY THE CITY COUNCIL OF THE CITY OF SAN ANTONIO:**

**SECTION 1.** Chapter 35, Unified Development Code, Section 35-304, Official Zoning Map, of the City Code of San Antonio, Texas is amended by changing the zoning district boundary of Lot 19, Block 9, NCB 2020 from "R-6 AHOD" Residential Single-Family Airport Hazard Overlay District to "R-6 CD AHOD" Residential Single-Family Airport Hazard Overlay District with Conditional Use for four (4) dwelling units.

**SECTION 2.** The City Council finds as follows:

- A. The conditional use will not be contrary to the public interest.
- B. The conditional use will not substantially nor permanently injure the appropriate use of adjacent conforming property in the same district.
- C. The conditional use will be in harmony with the spirit and purpose for conditional uses as set forth in Section 35-422, Conditional Zoning, of the Unified Development Code.
- D. The conditional use will not substantially weaken the general purposes of the regulations as set forth in Section 35-422, Conditional Zoning, of the Unified Development Code.
- E. The conditional use will not affect adversely the public health, safety and welfare.

**SECTION 3.** The City Council finds that the following conditions shall be met to insure compatibility with the surrounding properties:

- A. No parking of vehicles within the front yard.

**SECTION 4.** The City council approves this Conditional Use so long as the attached site plan is adhered to. A site plan is attached as **Exhibit "A"** and made a part hereof and incorporated herein for all purposes.


**SECTION 5.** All other provisions of Chapter 35 except those expressly amended by this

ordinance shall remain in full force and effect including the penalties for violations as made and provided for in Section 35-491.


**SECTION 6.** The Director of Development Services shall change the zoning records and maps in accordance with this ordinance and the same shall be available and open to the public for inspection.

**SECTION 7.** This ordinance shall become effective August 18, 2019.


**PASSED AND APPROVED** this 8<sup>th</sup> day of August, 2019.

  
**M A Y O R**  
**Ron Nirenberg**

**ATTEST:**

  
Leticia M. Vacek, City Clerk

**APPROVED AS TO FORM:**

  
for Andrew Segovia, City Attorney

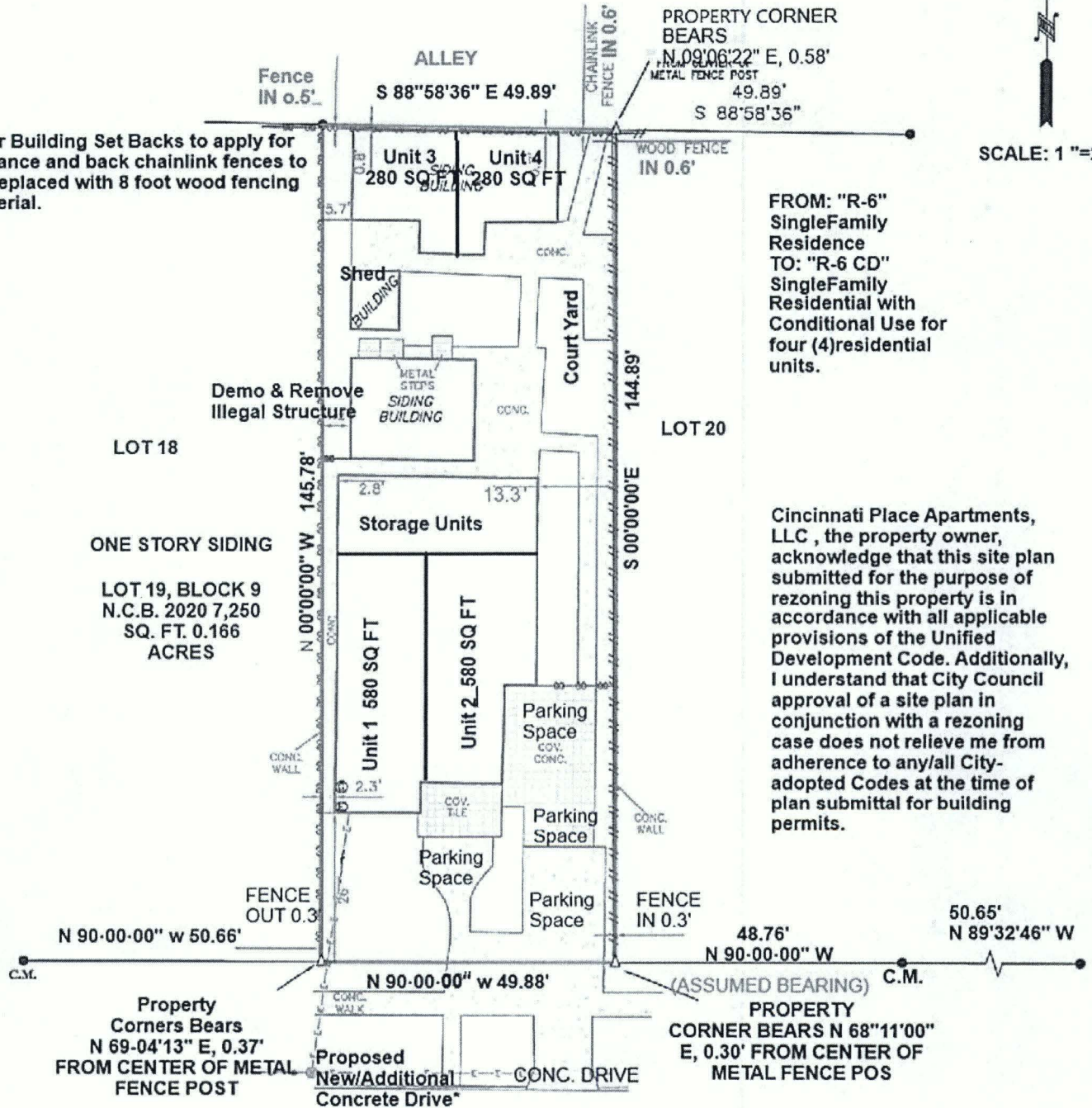


# Z-2019-10700112 CD

## Proposed Site Plan

Rear Building Set Backs to apply for variance and back chainlink fences to be replaced with 8 foot wood fencing material.

SCALE: 1"=20'



CINCINNATI AVENUE (50' R.O.W.)

Exhibit "A"