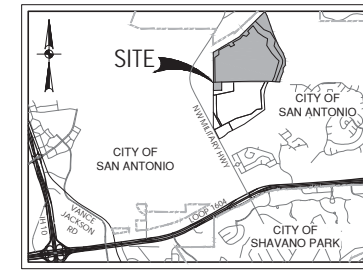
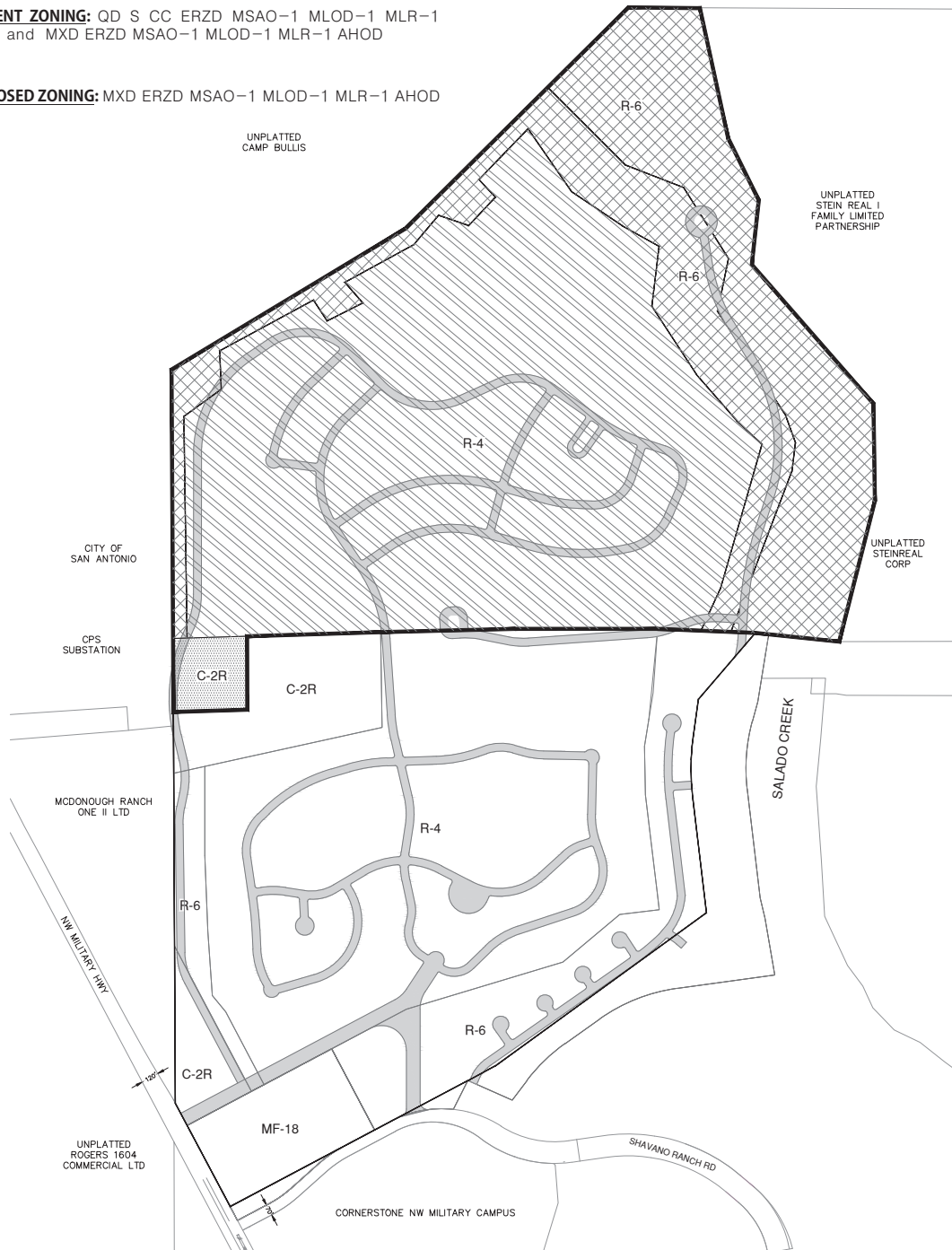
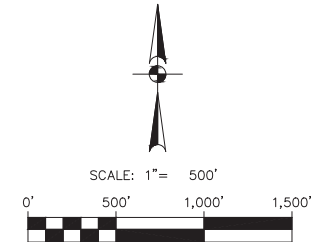


CURRENT ZONING: QD S CC ERZD MSAO-1 MLOD-1 MLR-1
AHOD and MXD ERZD MSAO-1 MLOD-1 MLR-1 AHOD





PROPOSED ZONING: MXD ERZD MSAO-1 MLOD-1 MLR-1 AHOD



LOCATION MAP
NOT TO SCALE



LEGEND

-  R-6 (92.95 ACRES)
-  R-4 (181.80 ACRES)
-  C-2R (5.00 ACRES)
-  PROPOSED RIGHT OF WAY

TOTAL ACREAGE OF PROPOSED DEVELOPMENT: 279.75 ACRES

NOTE:
THIS AREA IS WITHIN MILITARY LIGHTING OVERLAY DISTRICT (MLOD),
MILITARY LIGHTING REGION 1 (MLR-1), MILITARY SOUND ATTENUATION
OVERLAY (MSAO), AND EDWARDS RECHARGE ZONE DISTRICT (ERZD).

**PAPE-DAWSON
ENGINEERS**

SAN ANTONIO | AUSTIN | HOUSTON | FORT WORTH | DALLAS
3800 THE LEMP-4TH | SAN ANTONIO, TX 78209 | 210.483.9900
THREE FIRM REGISTRATION #4261 | TEXAS FIRM REGISTRATION #1000000

ROGERS RANCH WEST QUARRY
SAN ANTONIO, TEXAS
NORTH QUARRY MXD EXHIBIT

PLAT NO. _____
JOB NO. 4426-81
DATE JUNE 2019
DESIGNER _____
CHECKED _____ DRAWN _____
SHEET 1 of 1