

ORDINANCE 2019-09-19-0768

AMENDING THE OFFICIAL ZONING MAP OF THE CITY OF SAN ANTONIO BY AMENDING CHAPTER 35, UNIFIED DEVELOPMENT CODE, SECTION 35-304, OF THE CITY CODE OF SAN ANTONIO, TEXAS BY CHANGING THE ZONING DISTRICT BOUNDARY OF CERTAIN PROPERTY.

* * * * *

WHEREAS, a public hearing was held after notice and publication regarding this amendment to the Official Zoning Map at which time parties in interest and citizens were given an opportunity to be heard; and

WHEREAS, the Zoning Commission has submitted a final report to the City Council regarding this amendment to the Official Zoning Map of the City of San Antonio; **NOW THEREFORE**,

BE IT ORDAINED BY THE CITY COUNCIL OF THE CITY OF SAN ANTONIO:


SECTION 1. Chapter 35, Unified Development Code, Section 35-304, Official Zoning Map, of the City Code of San Antonio, Texas is amended by changing the zoning district boundary of the northwest 94 feet of Lot 1, NCB 1756 from "R-6 AHOD" Residential Single-Family Airport Hazard Overlay District to "IDZ-1 AHOD" Limited Intensity Infill Development Zone Airport Hazard Overlay District with uses permitted for one (1) dwelling unit.


SECTION 2. All other provisions of Chapter 35 except those expressly amended by this ordinance shall remain in full force and effect including the penalties for violations as made and provided for in Section 35-491.


SECTION 3. The Director of Development Services shall change the zoning records and maps in accordance with this ordinance and the same shall be available and open to the public for inspection.

SECTION 4. This ordinance shall become effective September 29, 2019.

PASSED AND APPROVED this 19th day of September, 2019.


M A Y O R
Ron Nirenberg

ATTEST:

Leticia M. Vacek, City Clerk

APPROVED AS TO FORM:

for Andrew Segovia, City Attorney

Agenda Item:	Z-3 (in consent vote: 37B, Z-2, Z-3, Z-4, Z-5, P-2, Z-6, Z-8, Z-10, Z-11, Z-12, Z-13, Z-14, Z-16, Z-17, Z-18, Z-19, Z-20, Z-21, Z-24, P-3, Z-25, Z-26, P-4, Z-27, P-5, Z-28, Z-29)
Date:	09/19/2019
Time:	04:20:25 PM
Vote Type:	Motion to Approve
Description:	ZONING CASE Z-2019-10700147 (Council District 1): Ordinance amending the Zoning District Boundary from "R-6 AHOD" Residential Single-Family Airport Hazard Overlay District to "IDZ-1 AHOD" Limited Intensity Infill Development Zone Airport Hazard Overlay District with uses permitted for one (1) dwelling unit on the northwest 94 feet of Lot 1, NCB 1756, located at 727 East Park Avenue. Staff and Zoning Commission recommend Approval.
Result:	Passed

Voter	Group	Not Present	Yea	Nay	Abstain	Motion	Second
Ron Nirenberg	Mayor		x				
Roberto C. Treviño	District 1	x					
Jada Andrews-Sullivan	District 2		x				x
Rebecca Viagran	District 3		x			x	
Adriana Rocha Garcia	District 4		x				
Shirley Gonzales	District 5		x				
Melissa Cabello Havrda	District 6		x				
Ana E. Sandoval	District 7		x				
Manny Pelaez	District 8		x				
John Courage	District 9		x				
Clayton H. Perry	District 10		x				