

ORDINANCE 2019-09-19-0778

AMENDING THE OFFICIAL ZONING MAP OF THE CITY OF SAN ANTONIO BY AMENDING CHAPTER 35, UNIFIED DEVELOPMENT CODE, SECTION 35-304, OF THE CITY CODE OF SAN ANTONIO, TEXAS BY CHANGING THE ZONING DISTRICT BOUNDARY OF CERTAIN PROPERTY.

* * * * *

WHEREAS, a public hearing was held after notice and publication regarding this amendment to the Official Zoning Map at which time parties in interest and citizens were given an opportunity to be heard; and

WHEREAS, the Zoning Commission has submitted a final report to the City Council regarding this amendment to the Official Zoning Map of the City of San Antonio; **NOW THEREFORE**,

BE IT ORDAINED BY THE CITY COUNCIL OF THE CITY OF SAN ANTONIO:

SECTION 1. Chapter 35, Unified Development Code, Section 35-304, Official Zoning Map, of the City Code of San Antonio, Texas is amended by changing the zoning district boundary of Lot 19 and Lot 20, Block 1, NCB 14551 from C-2 MLOD-2 MLR-2 AHOD" Commercial Lackland Military Lighting Overlay Military Lighting Region 2 Airport Hazard Overlay District to "C-2 S MLOD-2 MLR-2 AHOD" Commercial Lackland Military Lighting Overlay Military Lighting Region 2 Airport Hazard Overlay District with Specific Use Authorization for Portable Building Sales.

SECTION 2. The City Council finds as follows:

- A. The specific use will not be contrary to the public interest.
- B. The specific use will not substantially nor permanently injure the appropriate use of adjacent conforming property in the same district.
- C. The specific use will be in harmony with the spirit and purpose as set forth in Section 35-423, Specific Use Authorization, of the Unified Development Code.
- D. The specific use will not substantially weaken the general purposes or the regulations as set forth in Section 35-423, Specific Use Authorization, of the Unified Development Code.
- E. The specific use will not adversely affect the public health, safety and welfare.


SECTION 3. The City council approves this Specific Use Authorization so long as the attached site plan is adhered to. A site plan is attached as **Exhibit "A"** and made a part hereof and incorporated herein for all purposes.

SECTION 4. All other provisions of Chapter 35 except those expressly amended by this ordinance shall remain in full force and effect including the penalties for violations as made and provided for in Section 35-491.

SECTION 5. The Director of Development Services shall change the zoning records and maps in accordance with this ordinance and the same shall be available and open to the public for inspection.

SECTION 6. This ordinance shall become effective September 29, 2019.


PASSED AND APPROVED this 19th day of September, 2019.


M A Y O R
Ron Nirenberg

ATTEST:


Leticia M. Vacek, City Clerk

APPROVED AS TO FORM:


for Andrew Segovia, City Attorney

Agenda Item:	Z-14 (in consent vote: 37B, Z-2, Z-3, Z-4, Z-5, P-2, Z-6, Z-8, Z-10, Z-11, Z-12, Z-13, Z-14, Z-16, Z-17, Z-18, Z-19, Z-20, Z-21, Z-24, P-3, Z-25, Z-26, P-4, Z-27, P-5, Z-28, Z-29)						
Date:	09/19/2019						
Time:	04:20:25 PM						
Vote Type:	Motion to Approve						
Description:	ZONING CASE Z-2019-10700143 S (Council District 4): Ordinance amending the Zoning District Boundary from "C-2 MLOD-2 MLR-2 AHOD" Commercial Lackland Military Lighting Overlay Military Lighting Region 2 Airport Hazard Overlay District to "C-2 S MLOD-2 MLR-2 AHOD" Commercial Lackland Military Lighting Overlay Military Lighting Region 2 Airport Hazard Overlay District with Specific Use Authorization for Portable Building Sales on Lot 19 and 20, Block 1, NCB 14551, located at 10905 State Highway 16 South and 10907 State Highway 16 South. Staff and Zoning Commission recommend Approval.						
Result:	Passed						
Voter	Group	Not Present	Yea	Nay	Abstain	Motion	Second
Ron Nirenberg	Mayor		x				
Roberto C. Treviño	District 1	x					
Jada Andrews-Sullivan	District 2		x				x
Rebecca Viagran	District 3		x			x	
Adriana Rocha Garcia	District 4		x				
Shirley Gonzales	District 5		x				
Melissa Cabello Havrda	District 6		x				
Ana E. Sandoval	District 7		x				
Manny Pelaez	District 8		x				
John Courage	District 9		x				
Clayton H. Perry	District 10		x				

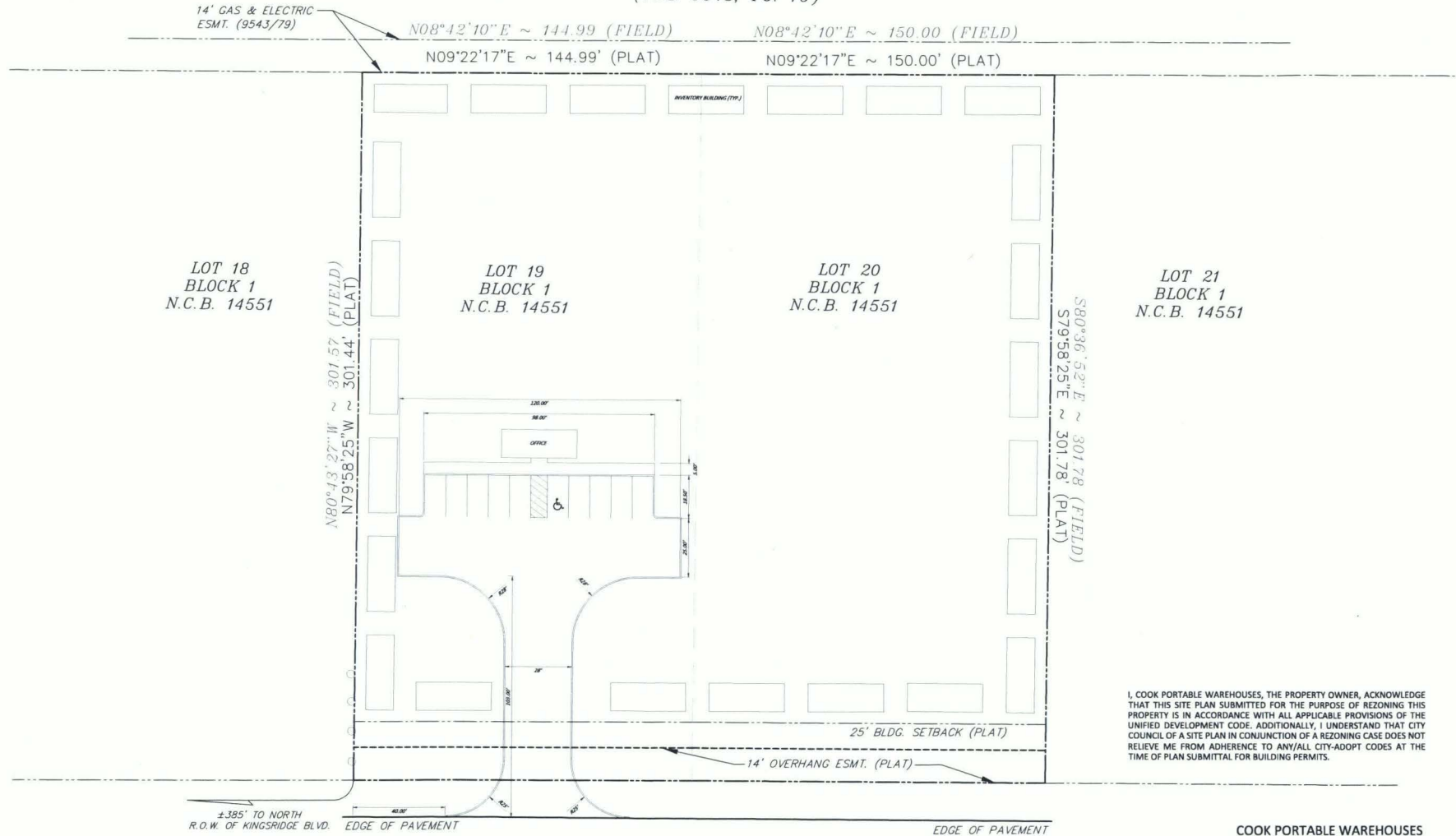
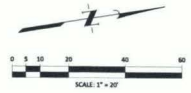
SG/lj
09/19/2019
Z-14

EXHIBIT “A”

Z-2019-10700143 S

C-2 to C-2 S for Portable
Building Sales

LOT 22
BLOCK 1
N.C.B. 14551
PEACE OF MIND
MOBILE SALES
(VOL. 9543, PG. 79)



I, COOK PORTABLE WAREHOUSES, THE PROPERTY OWNER, ACKNOWLEDGE THAT THIS SITE PLAN SUBMITTED FOR THE PURPOSE OF REZONING THIS PROPERTY IS IN ACCORDANCE WITH ALL APPLICABLE PROVISIONS OF THE UNIFIED DEVELOPMENT CODE. ADDITIONALLY, I UNDERSTAND THAT CITY COUNCIL OF A SITE PLAN IN CONJUNCTION OF A REZONING CASE DOES NOT RELIEVE ME FROM ADHERENCE TO ANY/ALL CITY-ADOPTED CODES AT THE TIME OF PLAN SUBMITTAL FOR BUILDING PERMITS.

JONES CARTER
Texas Board of Professional Engineers Registration No. F-439
4502 Lakewood Drive, Suite 100, Fort Worth, Texas 76116 | 817.333.8444
JOB NUMBER 50975-0001-00

PALO ALTO ROAD
POTEET-JOURDANTON FREEWAY (SH 16)
230' R.O.W.

Exhibit "A"

COOK PORTABLE WAREHOUSES
SITE LAYOUT

07/24/2019