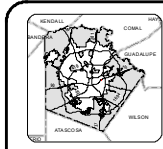








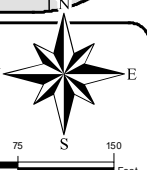


Proposed High Density Residential



 200' Notification Area
 Proposed High Density Residential

-  Low Density Residential
-  Medium Density Residential
-  Community Commercial
-  Regional Commercial
-  Public Institutional
-  Mixed Use



Eastern Triangle Community Plan

Proposed Plan Amendment 1911600102 Area

City of San Antonio
 Planning and Community Development Department
 John M. Dugan
 Director
 City of San Antonio
 Business Services Center
 PO Box 939666
 San Antonio, TX 78283

Data Source: City of San Antonio Enterprise GIS, Bexar Metro 911, Bexar Appraisal District
 The Geographic Information System Product, map and/or map data is provided "as is" without warranty of any kind, and the City of San Antonio is not liable for any damages or losses, including but not limited to the implied warranties of merchantability and fitness for a particular purpose. The City of San Antonio does not warrant, guarantee, or make any representation regarding the use, or the results of the use, of the information provided to you by the City of San Antonio in terms of accuracy, reliability, timeliness or otherwise. The user assumes all responsibility for the results and performance of any information obtained from the City of San Antonio in any manner by the user.
 Please contact the responsible City of San Antonio Department for specific information.
 City of San Antonio Planning Department GIS Manager: Wendy Woodruff, woodruff@cityofsanantonio.gov. Maps may be ordered at: (210) 207-3973
 Map Created by: Gustavo Gutierrez
 Map Creation Date: 12/13/2019
 Map File Location: \\fs.com\m\1602\1911600102\GIS\1911600102_Ea.stm\Triangl_B&W.mxd
 Land Use Information: 1911600102_Ea.stm\Triangl_B&W.mxd
 PDF File name: 1908 00.pdf