

ORDINANCE 2020-03-19-0203

AMENDING THE OFFICIAL ZONING MAP OF THE CITY OF SAN ANTONIO BY AMENDING CHAPTER 35, UNIFIED DEVELOPMENT CODE, SECTION 35-304, OF THE CITY CODE OF SAN ANTONIO, TEXAS BY CHANGING THE ZONING DISTRICT BOUNDARY OF CERTAIN PROPERTY.

* * * * *

WHEREAS, a public hearing was held after notice and publication regarding this amendment to the Official Zoning Map at which time parties in interest and citizens were given an opportunity to be heard; and

WHEREAS, the Zoning Commission has submitted a final report to the City Council regarding this amendment to the Official Zoning Map of the City of San Antonio; **NOW THEREFORE**,

BE IT ORDAINED BY THE CITY COUNCIL OF THE CITY OF SAN ANTONIO:


SECTION 1. Chapter 35, Unified Development Code, Section 35-304, Official Zoning Map, of the City Code of San Antonio, Texas is amended by changing the zoning district boundary of the east 58 feet of Lot 18, Block H, NCB 647 from "RM-4 AHOD" Residential Mixed Airport Hazard Overlay District to "R-2 AHOD" Single-Family Residential Airport Hazard Overlay District.

SECTION 2. All other provisions of Chapter 35 except those expressly amended by this ordinance shall remain in full force and effect including the penalties for violations as made and provided for in Section 35-491.


SECTION 3. The Director of Development Services shall change the zoning records and maps in accordance with this ordinance and the same shall be available and open to the public for inspection.

SECTION 4. This ordinance shall become effective March 29, 2020.


PASSED AND APPROVED this 19th day of March, 2020.



M A Y O R
Ron Nirenberg

ATTEST:


Tina Flores, Acting City Clerk

APPROVED AS TO FORM:


Andrew Segovia, City Attorney



City of San Antonio

City Council

March 19, 2020

Item: Z-4

Enactment Number:

File Number: 20-2464

2020-03-19-0203

ZONING CASE Z-2019-10700347 (Council District 2): Ordinance amending the Zoning District Boundary from "RM-4 AHOD" Residential Mixed Airport Hazard Overlay District to "R-2 AHOD" Residential Single-Family Airport Hazard Overlay District on the east 58 feet of Lot 18, Block H, NCB 647, located at 725 Virginia Boulevard. Staff and Zoning Commission recommend Approval.

Councilmember Jada Andrews-Sullivan made a motion to adopt. Councilmember John Courage seconded the motion. The motion passed by the following vote:

Aye: 10 Nirenberg, Treviño, Andrews-Sullivan, Viagran, Rocha Garcia,
Gonzales, Cabello Havrda, Sandoval, Courage and Perry

Absent: 1 Pelaez