

ORDINANCE 2020-03-19-0206

**AMENDING THE OFFICIAL ZONING MAP OF THE CITY OF SAN ANTONIO
BY AMENDING CHAPTER 35, UNIFIED DEVELOPMENT CODE, SECTION
35-304, OF THE CITY CODE OF SAN ANTONIO, TEXAS BY CHANGING THE
ZONING DISTRICT BOUNDARY OF CERTAIN PROPERTY.**

* * * * *

WHEREAS, a public hearing was held after notice and publication regarding this amendment to the Official Zoning Map at which time parties in interest and citizens were given an opportunity to be heard; and

WHEREAS, the Zoning Commission has submitted a final report to the City Council regarding this amendment to the Official Zoning Map of the City of San Antonio; **NOW THEREFORE**,

BE IT ORDAINED BY THE CITY COUNCIL OF THE CITY OF SAN ANTONIO:


SECTION 1. Chapter 35, Unified Development Code, Section 35-304, Official Zoning Map, of the City Code of San Antonio, Texas is amended by changing the zoning district boundary of Lot 15 and Lot 16, NCB 10761 from "C-1 CD" Light Commercial Martindale Army Airfield Military Lighting Overlay Military Lighting Region 1 District with a Conditional Use for a Limousine Service - Dispatch and Office Use Only No Servicing of Vehicles Onsite to "C-2 MLOD-3 MLR-1" Commercial Martindale Army Airfield Military Lighting Overlay Military Lighting Region 1 District (all overlays remain the same).

SECTION 2. All other provisions of Chapter 35 except those expressly amended by this ordinance shall remain in full force and effect including the penalties for violations as made and provided for in Section 35-491.


SECTION 3. The Director of Development Services shall change the zoning records and maps in accordance with this ordinance and the same shall be available and open to the public for inspection.

SECTION 4. This ordinance shall become effective March 29, 2020.


PASSED AND APPROVED this 19th day of March, 2020.


M A Y O R
Ron Nirenberg

ATTEST:


Tina Flores, Acting City Clerk

APPROVED AS TO FORM:


Andrew Segovia, City Attorney



City of San Antonio

City Council

March 19, 2020

Item: Z-6

Enactment Number:

File Number: 20-2501

2020-03-19-0206

ZONING CASE Z-2019-10700331 (Council District 3): Ordinance amending the Zoning District Boundary from "C-1 CD MLOD-3 MLR-1" Light Commercial Martindale Army Airfield Military Lighting Overlay Military Lighting Region 1 District with a Conditional Use for a Limousine Service - Dispatch and Office Use Only No Servicing of Vehicles Onsite to "C-2 MLOD-3 MLR-1" Commercial Martindale Army Airfield Military Lighting Overlay Military Lighting Region 1 District on Lot 15 and Lot 16, NCB 10761, located at 2035 South WW White Road, 2037 South WW White Road, and 2041 South WW White Road. Staff recommends Denial. Zoning Commission recommends Approval. (Associated Plan Amendment PA-2019-11600098)

Councilmember Rebecca Viagran made a motion to approve. Councilmember Jada Andrews-Sullivan seconded the motion. The motion passed by the following vote:

Aye: 10 Nirenberg, Treviño, Andrews-Sullivan, Viagran, Rocha Garcia,
Gonzales, Cabello Havrda, Sandoval, Courage and Perry

Absent: 1 Pelaez