

Board of Adjustment **Notification Plan for** **Case No A-20-10300038**



San Antonio City Limits
 Subject Property
 200' Notification Boundary
 Council District: 1

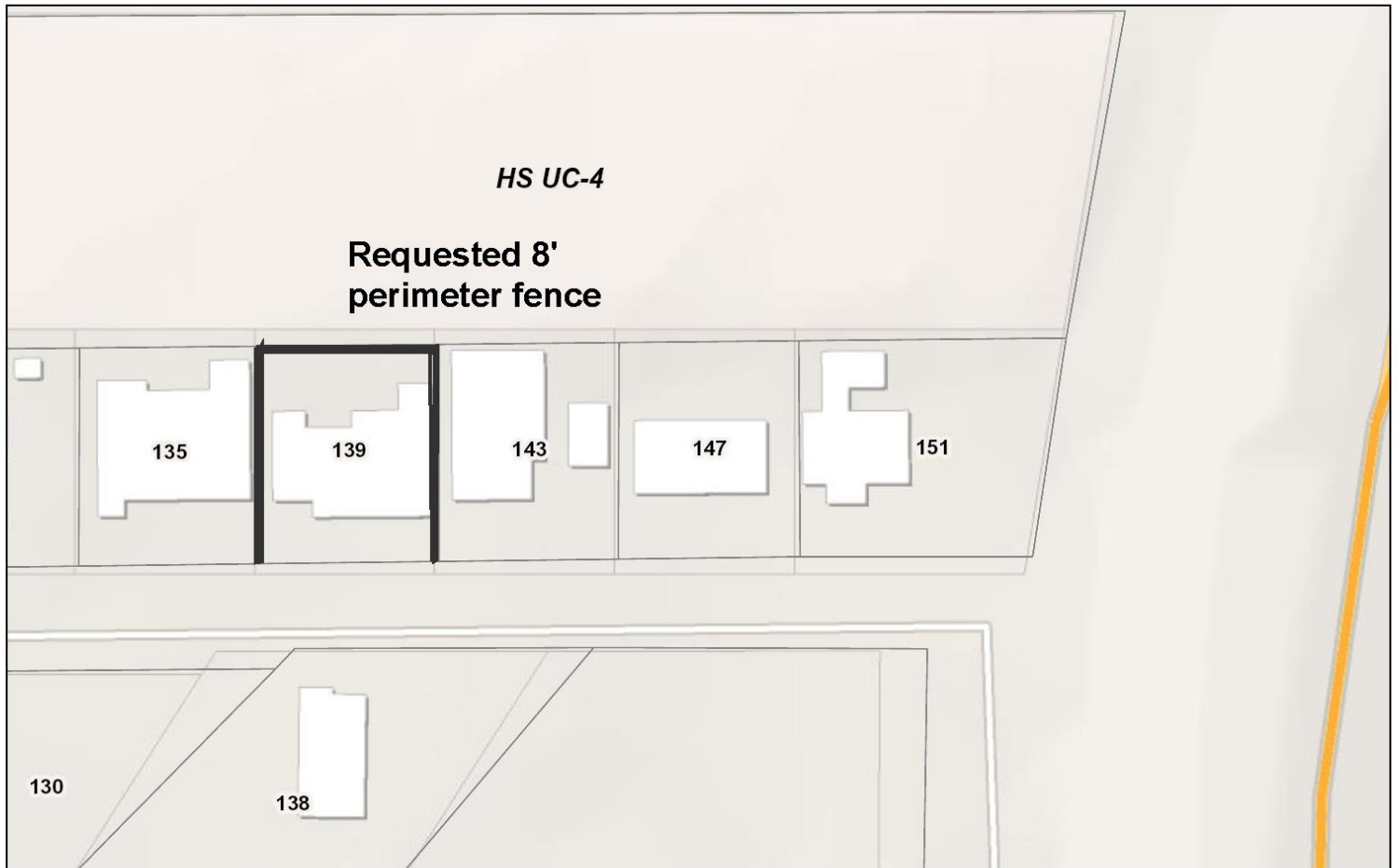


*NOT TO SCALE,
 FOR ILLUSTRATIVE PURPOSES ONLY*

Development Services Department
 City of San Antonio

Site Plan

City of San Antonio One Stop



March 20, 2020

- User drawn lines
- CoSA Addresses
- Community Service Centers
- Pre-K Sites
- CoSA Parcels
- BCAD Parcels
- CoSA City Limit Boundary

1:500
0 0.004 0.008 0.016 mi
0 0.005 0.01 0.02 km
CoSA

City of San Antonio GIS
Copyright 3-19-2020

BOA-20-1030038

Subject Property: 139 Valdez Ave.




Subject Property



Subject Property




Subject Property



Subject Property



Subject Property



Surrounding Properties



Surrounding Properties



Surrounding Properties



Surrounding Properties



Surrounding Properties

