

ORDINANCE 2020-08-06-0498

**AMENDING THE OFFICIAL ZONING MAP OF THE CITY OF SAN ANTONIO BY AMENDING CHAPTER 35, UNIFIED DEVELOPMENT CODE, SECTION 35-304, OF THE CITY CODE OF SAN ANTONIO, TEXAS BY CHANGING THE ZONING DISTRICT BOUNDARY OF CERTAIN PROPERTY.**

\* \* \* \* \*

**WHEREAS**, a public hearing was held after notice and publication regarding this amendment to the Official Zoning Map at which time parties in interest and citizens were given an opportunity to be heard; and

**WHEREAS**, the Zoning Commission has submitted a final report to the City Council regarding this amendment to the Official Zoning Map of the City of San Antonio; **NOW THEREFORE**,

**BE IT ORDAINED BY THE CITY COUNCIL OF THE CITY OF SAN ANTONIO:**

**SECTION 1.** Chapter 35, Unified Development Code, Section 35-304, Official Zoning Map, of the City Code of San Antonio, Texas is amended by changing the zoning district boundary of the south 101.6 feet of Lot 22, Block 17, NCB 8991, from "R-6 MLOD-2 MLR-1 AHOD" Residential Single-Family Lackland Military Lighting Overlay Military Lighting Region 1 Airport Hazard Overlay District to "R-6 CD MLOD-2 MLR-1 AHOD" Residential Single-Family Lackland Military Lighting Overlay Military Lighting Region 1 Airport Hazard Overlay District with Conditional Use for four (4) dwelling units.

**SECTION 2.** The City Council finds as follows:

- A. The conditional use will not be contrary to the public interest.
- B. The conditional use will not substantially nor permanently injure the appropriate use of adjacent conforming property in the same district.
- C. The conditional use will be in harmony with the spirit and purpose for conditional uses as set forth in Section 35-422, Conditional Zoning, of the Unified Development Code.
- D. The conditional use will not substantially weaken the general purposes of the regulations as set forth in Section 35-422, Conditional Zoning, of the Unified Development Code.
- E. The conditional use will not affect adversely the public health, safety and welfare.


**SECTION 3.** The City council approves this Conditional Use so long as the attached site plan is adhered to. A site plan is attached as **Exhibit "A"** and made a part hereof and incorporated herein for all purposes.

**SECTION 4.** All other provisions of Chapter 35 except those expressly amended by this ordinance shall remain in full force and effect including the penalties for violations as made and provided for in Section 35-491.

**SECTION 5.** The Director of Development Services shall change the zoning records and maps in accordance with this ordinance and the same shall be available and open to the public for inspection.

**SECTION 6.** This ordinance shall become effective August 16, 2020.


**PASSED AND APPROVED** this 6<sup>th</sup> day of August, 2020.

  
**M A Y O R**  
Ron Nirenberg

**ATTEST:**

  
\_\_\_\_\_  
Tina Flores, Acting City Clerk

**APPROVED AS TO FORM:**

  
\_\_\_\_\_  
for Andrew Segovia, City Attorney



## City of San Antonio

### City Council

August 06, 2020

**Item: Z-20**

**File Number: 20-3667**

**Enactment Number:**

**2020-08-06-0498**

ZONING CASE Z-2020-10700024 CD (Council District 6): Ordinance amending the Zoning District Boundary from "R-6 MLOD-2 MLR-1 AHOD" Residential Single-Family Lackland Military Lighting Overlay Military Lighting Region 1 Airport Hazard Overlay District to "R-6 CD MLOD-2 MLR-1 AHOD" Residential Single-Family Lackland Military Lighting Overlay Military Lighting Region 1 Airport Hazard Overlay District with Conditional Use for four (4) dwelling units on the south 101.6 feet of Lot 22, Block 17, NCB 8991, located at 1027 Southwest 39th Street. Staff and Zoning Commission recommend Approval.

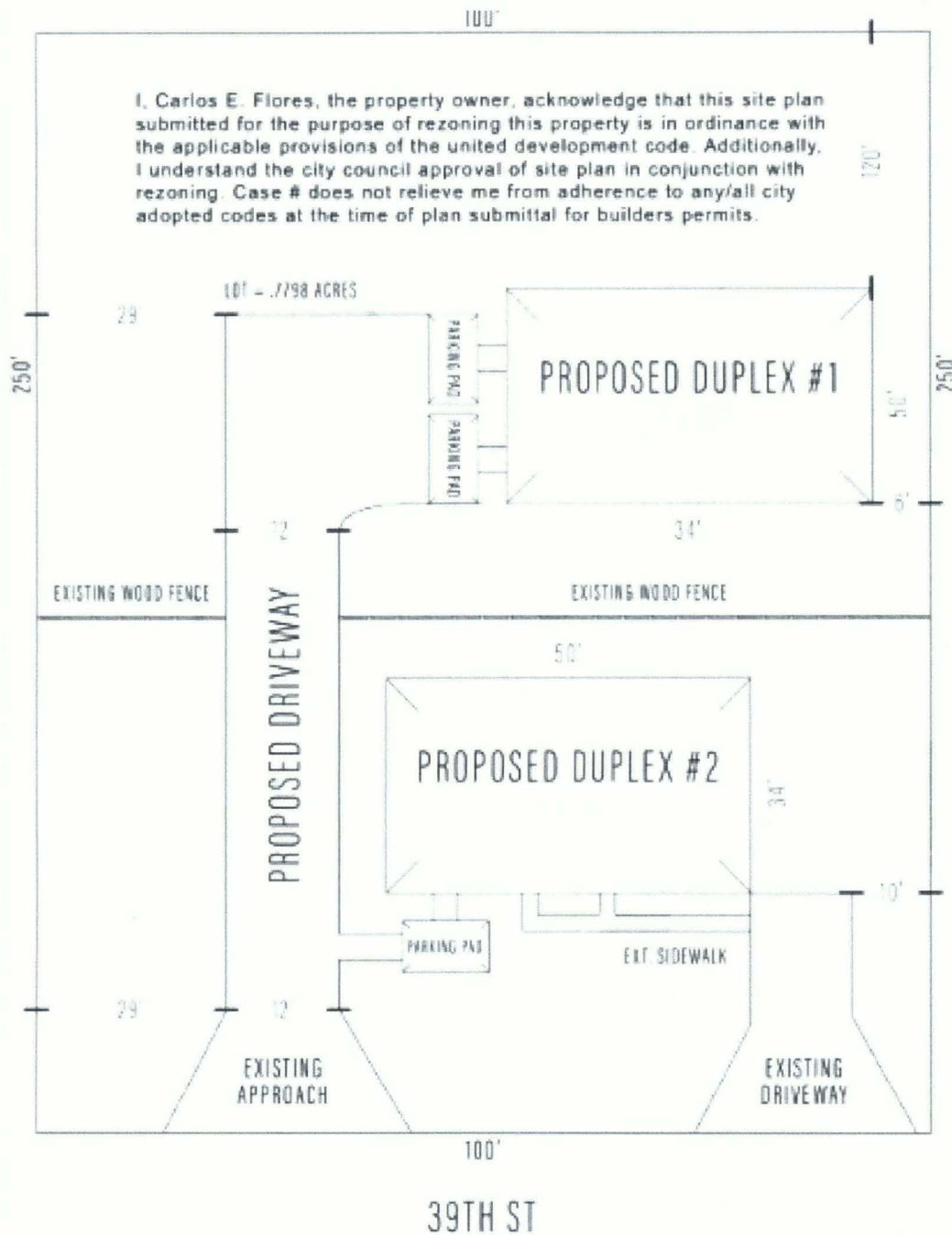
Councilmember Jada Andrews-Sullivan made a motion to approve. Councilmember John Courage seconded the motion. The motion passed by the following vote:

**Aye:** 11 Nirenberg, Treviño, Andrews-Sullivan, Viagran, Rocha Garcia, Gonzales, Cabello Havrda, Sandoval, Pelaez, Courage and Perry

SG  
08/06/2020  
Item No. Z-20

# **Exhibit “A”**





From R-6 Residential Single Family  
To R6 CD Residential with Conditional for four (4) dwellings

Exhibit "A"