

ORDINANCE

2020-09-17-0667

AMENDING THE OFFICIAL ZONING MAP OF THE CITY OF SAN ANTONIO BY AMENDING CHAPTER 35, UNIFIED DEVELOPMENT CODE, SECTION 35-304, OF THE CITY CODE OF SAN ANTONIO, TEXAS BY CHANGING THE ZONING DISTRICT BOUNDARY OF CERTAIN PROPERTY.

* * * * *

WHEREAS, a public hearing was held after notice and publication regarding this amendment to the Official Zoning Map at which time parties in interest and citizens were given an opportunity to be heard; and

WHEREAS, the Zoning Commission has submitted a final report to the City Council regarding this amendment to the Official Zoning Map of the City of San Antonio; **NOW THEREFORE**,

BE IT ORDAINED BY THE CITY COUNCIL OF THE CITY OF SAN ANTONIO:

SECTION 1. Chapter 35, Unified Development Code, Section 35-304, Official Zoning Map, of the City Code of San Antonio, Texas is amended by changing the zoning district boundary of Lots 9 and 10, Block 7, NCB 2800, from "R-4 AHOD" Residential Single-Family Airport Hazard Overlay District to "R-4 CD AHOD" Residential Single-Family Airport Hazard Overlay District with Conditional Use for a Professional Office.

SECTION 2. The City Council finds as follows:

- A. The conditional use will not be contrary to the public interest.
- B. The conditional use will not substantially nor permanently injure the appropriate use of adjacent conforming property in the same district.
- C. The conditional use will be in harmony with the spirit and purpose for conditional uses as set forth in Section 35-422, Conditional Zoning, of the Unified Development Code.
- D. The conditional use will not substantially weaken the general purposes of the regulations as set forth in Section 35-422, Conditional Zoning, of the Unified Development Code.
- E. The conditional use will not affect adversely the public health, safety and welfare.

SECTION 3. The City council approves this Conditional Use so long as the attached site plan is adhered to. A site plan is attached as **Exhibit "A"** and made a part hereof and incorporated , herein for all purposes.

SECTION 4. All other provisions of Chapter 35 except those expressly amended by this ordinance shall remain in full force and effect including the penalties for violations as made and provided for in Section 35-491.

SECTION 5. The Director of Development Services shall change the zoning records and maps in accordance with this ordinance and the same shall be available and open to the public for


SG/lj
09/17/2020
Z-1

CASE NO. Z-2020-10700023 CD


inspection.

SECTION 6. This ordinance shall become effective September 27, 2020.


PASSED AND APPROVED this 17th day of September, 2020.


M A Y O R
Ron Nirenberg

ATTEST:


Tina J. Flores, City Clerk

APPROVED AS TO FORM:


for Andrew Segovia, City Attorney

CITY COUNCIL MEETING

VOTE SLIP

Item # Z-1

DATE: September 17, 2020

Enactment No:

2020-09-17-0667

NAME	MOTION	SECOND	Recuse	Aye	NAY	ABSENT
Roberto C. Treviño DISTRICT 1	X			X		
Jada Andrews-Sullivan DISTRICT 2				X		
Rebecca J. Viagran DISTRICT 3				X		
Dr. Adriana Rocha Garcia DISTRICT 4				X		
Shirley Gonzales DISTRICT 5				X		
Melissa Cabello Havrda DISTRICT 6				X		
Ana E. Sandoval DISTRICT 7				X		
Manny Peláez DISTRICT 8				X		
John Courage DISTRICT 9		X		X		
Clayton H. Perry DISTRICT 10				X		
Ron Nirenberg MAYOR				X		

COMMENTS: Motion Prevailed

OFFICE OF THE CITY CLERK

Exhibit “A”

lot 11, 12 & 13

Alley

lot 8

I, Roy A. Reins, the property owner, acknowledge that this site plan is being submitted for the purpose of rezoning this property.

R-4 CD

