

PLAT NO 19-11800507

SUBDIVISION PLAT
OF
RIVERSTONE UNIT C2

BEING A TOTAL OF 12.283 ACRE TRACT OF LAND, OUT OF A CALLED 168.264 ACRE TRACT CONVEYED TO CONTINENTAL HOMES OF TEXAS, L.P. BY SPECIAL WARRANTY DEED RECORDED IN DOCUMENT 20200023563 OF THE OFFICIAL PUBLIC RECORDS OF BEXAR COUNTY, TEXAS OUT OF THE SARAH TYLER SURVEY NO. 367, ABSTRACT 774, COUNTY BLOCK 4401, BEXAR COUNTY, TEXAS.



SAN ANTONIO | AUSTIN | HOUSTON | FORT WORTH | DALLAS
2000 NW LOOP 410 | SAN ANTONIO, TX 78213 | 210.375.9000
TPE FIRM REGISTRATION #470 | TBPLS FIRM REGISTRATION #10028800
DATE OF PREPARATION: September 22, 2020

STATE OF TEXAS
COUNTY OF BEXAR

THE OWNER OF LAND SHOWN ON THIS PLAT, IN PERSON OR THROUGH A DULY AUTHORIZED AGENT, DEDICATES TO THE USE OF THE PUBLIC, EXCEPT AREAS IDENTIFIED AS PRIVATE OR PART OF AN ENCLAVE OR PLANNED UNIT DEVELOPMENT, FOREVER ALL STREETS, ALLEYS, PARKS, WATERCOURSES, DRAINS, EASEMENTS AND PUBLIC PLACES THEREON SHOWN FOR THE PURPOSE AND CONSIDERATION THEREIN EXPRESSED.

Leslie K. Ostrander

OWNER/DEVELOPER: LESLIE K. OSTRANDER, ASSISTANT SECRETARY
BY: CITECH OF TEXAS, INC.
A DELAWARE CORPORATION
IT'S SOLE GENERAL PARTNER OF
CONTINENTAL HOMES OF TEXAS, L.P.
5419 N LOOP 1604 E
SAN ANTONIO, TEXAS 78247
(210) 496-2668

STATE OF TEXAS
COUNTY OF BEXAR

BEFORE ME, THE UNDERSIGNED AUTHORITY ON THIS DAY PERSONALLY APPEARED LESLIE K. OSTRANDER KNOWN TO ME TO BE THE PERSON WHOSE NAME IS SUBSCRIBED TO THE FOREGOING INSTRUMENT, AND ACKNOWLEDGED TO ME THAT HE EXECUTED THE SAME FOR THE PURPOSES AND CONSIDERATIONS THEREIN EXPRESSED AND IN THE CAPACITY THEREIN STATED, GIVEN UNDER MY HAND AND SEAL OF OFFICE THIS 25 DAY OF September, A.D. 20 20.

Jennifer Gabrielle Marzano
NOTARY PUBLIC, BEXAR COUNTY, TEXAS

CERTIFICATE OF APPROVAL

THE UNDERSIGNED, COUNTY JUDGE OF BEXAR COUNTY, TEXAS AND PRESIDING OFFICER OF THE COMMISSIONERS COURT OF BEXAR COUNTY, DOES HEREBY CERTIFY THAT THE ATTACHED PLAT WAS DULY FILED WITH THE COMMISSIONERS COURT OF BEXAR COUNTY, TEXAS AND THAT AFTER EXAMINATION IT APPEARED THAT SAID PLAT IS IN CONFORMITY WITH THE STATUTES, RULES AND REGULATIONS GOVERNING SAME, AND THIS PLAT WAS APPROVED BY THE SAID COMMISSIONERS COURT.

DATED THIS _____ DAY OF _____, A.D. 20 _____

COUNTY JUDGE, BEXAR COUNTY, TEXAS

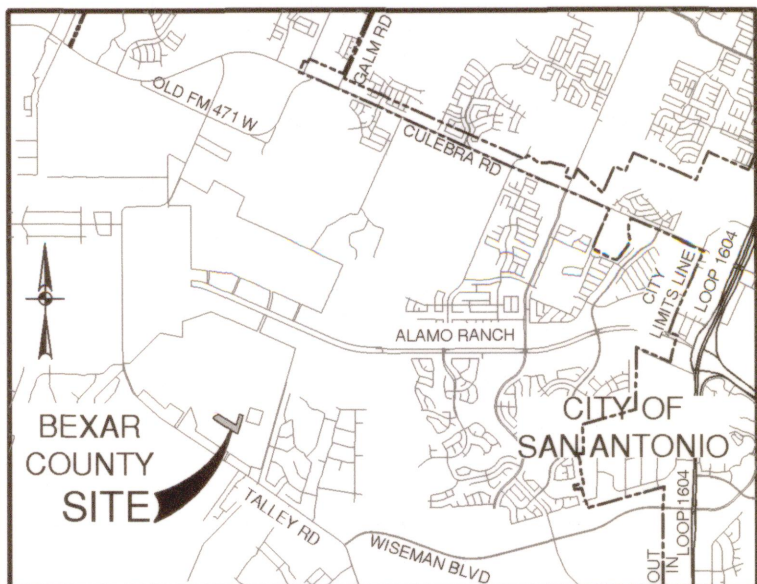
COUNTY CLERK, BEXAR COUNTY, TEXAS

THIS PLAT OF RIVERSTONE - UNIT C2 HAS BEEN SUBMITTED TO AND CONSIDERED BY THE PLANNING COMMISSION OF THE CITY OF SAN ANTONIO, TEXAS, IS HEREBY APPROVED BY SUCH COMMISSION IN ACCORDANCE WITH STATE OR LOCAL LAWS AND REGULATIONS; AND/OR WHERE ADMINISTRATIVE EXCEPTION(S) AND/OR VARIANCE(S) HAVE BEEN GRANTED.

DATED THIS _____ DAY OF _____, A.D. 20 _____

BY: _____ CHAIRMAN

BY: _____ SECRETARY



LOCATION MAP

NOT-TO-SCALE

UNPLATTED
CALLED
168.264 ACRES
CONTINENTAL HOMES OF
TEXAS, LTD.
(DOC # 20200023563)
RIVERSTONE
UNIT C3
(PLAT # 19-11800508)

CPS/SAWS/COSA UTILITY:

THE CITY OF SAN ANTONIO AS PART OF ITS ELECTRIC, GAS, WATER, AND WASTEWATER SYSTEMS - CITY PUBLIC SERVICE BOARD (CPS ENERGY) AND SAN ANTONIO WATER SYSTEM (SAWS) - IS HEREBY DEDICATING EASEMENTS AND RIGHTS-OF-WAY FOR UTILITY, TRANSMISSION AND DISTRIBUTION INFRASTRUCTURE AND SERVICE FACILITIES IN THE AREAS DESIGNATED ON THIS PLAT AS "ELECTRIC EASEMENT," "ANCHOR EASEMENT," "SERVICE EASEMENT," "OVERHANG EASEMENT," "UTILITY EASEMENT," "GAS EASEMENT," "TRANSFORMER EASEMENT," "WATER EASEMENT," "SANITARY SEWER EASEMENT" AND/OR "RECYCLED WATER EASEMENT" FOR THE PURPOSE OF INSTALLING, CONSTRUCTING, RECONSTRUCTING, MAINTAINING, REMOVING, INSPECTING, PATROLLING, AND ERECTING UTILITY INFRASTRUCTURE AND SERVICE FACILITIES FOR THE REASONS DESCRIBED ABOVE. CPS ENERGY AND SAWS SHALL ALSO HAVE THE RIGHT TO RELOCATE SAID INFRASTRUCTURE AND SERVICE FACILITIES WITHIN EASEMENT AND RIGHT-OF-WAY AREAS, TOGETHER WITH THE RIGHT OF INGRESS AND EGRESS OVER GRANTOR'S ADJACENT LANDS FOR THE PURPOSE OF ACCESSING SUCH INFRASTRUCTURE AND SERVICE FACILITIES AND THE RIGHT TO REMOVE FROM SAID LANDS ALL TREES OR PARTS THEREOF, OR OTHER OBSTRUCTIONS WHICH ENDANGER OR MAY INTERFERE WITH THE EFFICIENCY OF WATER, SEWER, GAS, AND/OR ELECTRIC INFRASTRUCTURE AND SERVICE FACILITIES. NO BUILDING, STRUCTURE, CONCRETE SLABS, OR WALLS WILL BE PLACED WITHIN EASEMENT AREAS WITHOUT AN ENCROACHMENT AGREEMENT WITH THE RESPECTIVE UTILITY.

2. ANY CPS ENERGY OR SAWS MONETARY LOSS RESULTING FROM MODIFICATIONS REQUIRED OF CPS ENERGY OR SAWS INFRASTRUCTURE AND SERVICE FACILITIES, LOCATED WITHIN SAID EASEMENTS, DUE TO GRADE CHANGES OR GROUND ELEVATION ALTERATIONS SHALL BE CHARGED TO THE PERSON OR PERSONS DEEMED RESPONSIBLE FOR SAID GRADE CHANGES OR GROUND ELEVATION ALTERATIONS.

3. THIS PLAT DOES NOT AMEND, ALTER, RELEASE OR OTHERWISE AFFECT ANY EXISTING ELECTRIC, GAS, WATER, SEWER, DRAINAGE, TELEPHONE, CABLE TV EASEMENTS OR ANY OTHER EASEMENTS FOR UTILITIES UNLESS THE CHANGES TO SUCH EASEMENTS ARE DESCRIBED HEREON.

4. CONCRETE DRIVEWAY APPROACHES ARE ALLOWED WITHIN THE FIVE (5) AND TEN (10) FOOT WIDE ELECTRIC AND GAS EASEMENTS WHEN LOTS ARE SERVED ONLY BY UNDERGROUND ELECTRIC AND GAS FACILITIES.

5. ROOF OVERHANGS ARE ALLOWED WITHIN THE FIVE (5) AND TEN (10) FOOT WIDE ELECTRIC AND GAS EASEMENTS WHEN ONLY UNDERGROUND ELECTRIC AND GAS FACILITIES ARE PROPOSED OR EXISTING WITHIN THOSE FIVE (5) AND TEN (10) FOOT WIDE EASEMENTS.

SAWS IMPACT FEE:

WATER AND/OR WASTEWATER IMPACT FEES WERE NOT PAID AT THE TIME OF PLATTING FOR THIS PLAT. ALL IMPACT FEES MUST BE PAID PRIOR TO WATER METER SET AND/OR WASTEWATER SERVICE CONNECTION.

SAWS WASTEWATER EDU:

THE NUMBER OF WASTEWATER EQUIVALENT DWELLING UNITS (EDUs) PAID FOR THIS SUBDIVISION PLAT ARE KEPT ON FILE UNDER THE PLAT NUMBER AT THE SAN ANTONIO WATER SYSTEM.

UNPLATTED
CALLED
168.264 ACRES
CONTINENTAL HOMES OF
TEXAS, LTD.
(DOC # 20200023563)

RIVERSTONE
UNIT C1
(VOL. 20001, PG. 2515-2519, DPR)

STATE OF TEXAS
COUNTY OF BEXAR

I HEREBY CERTIFY THAT PROPER ENGINEERING CONSIDERATION HAS BEEN GIVEN THIS PLAT TO THE MATTERS OF STREETS, LOTS AND DRAINAGE LAYOUT. TO THE BEST OF MY KNOWLEDGE THIS PLAT CONFORMS TO ALL REQUIREMENTS OF THE UNIFIED DEVELOPMENT CODE, EXCEPT FOR THOSE VARIANCES GRANTED BY THE SAN ANTONIO PLANNING COMMISSION.

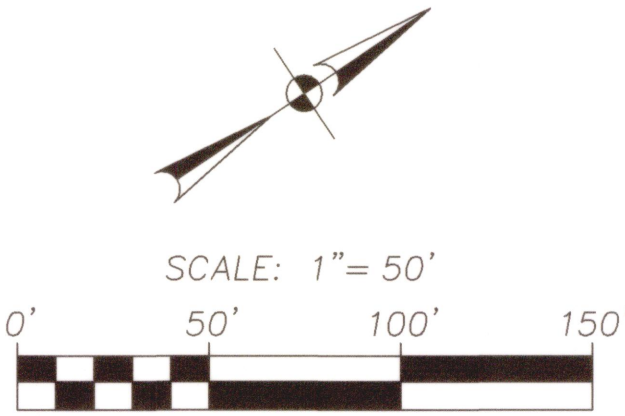
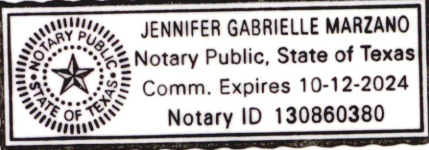
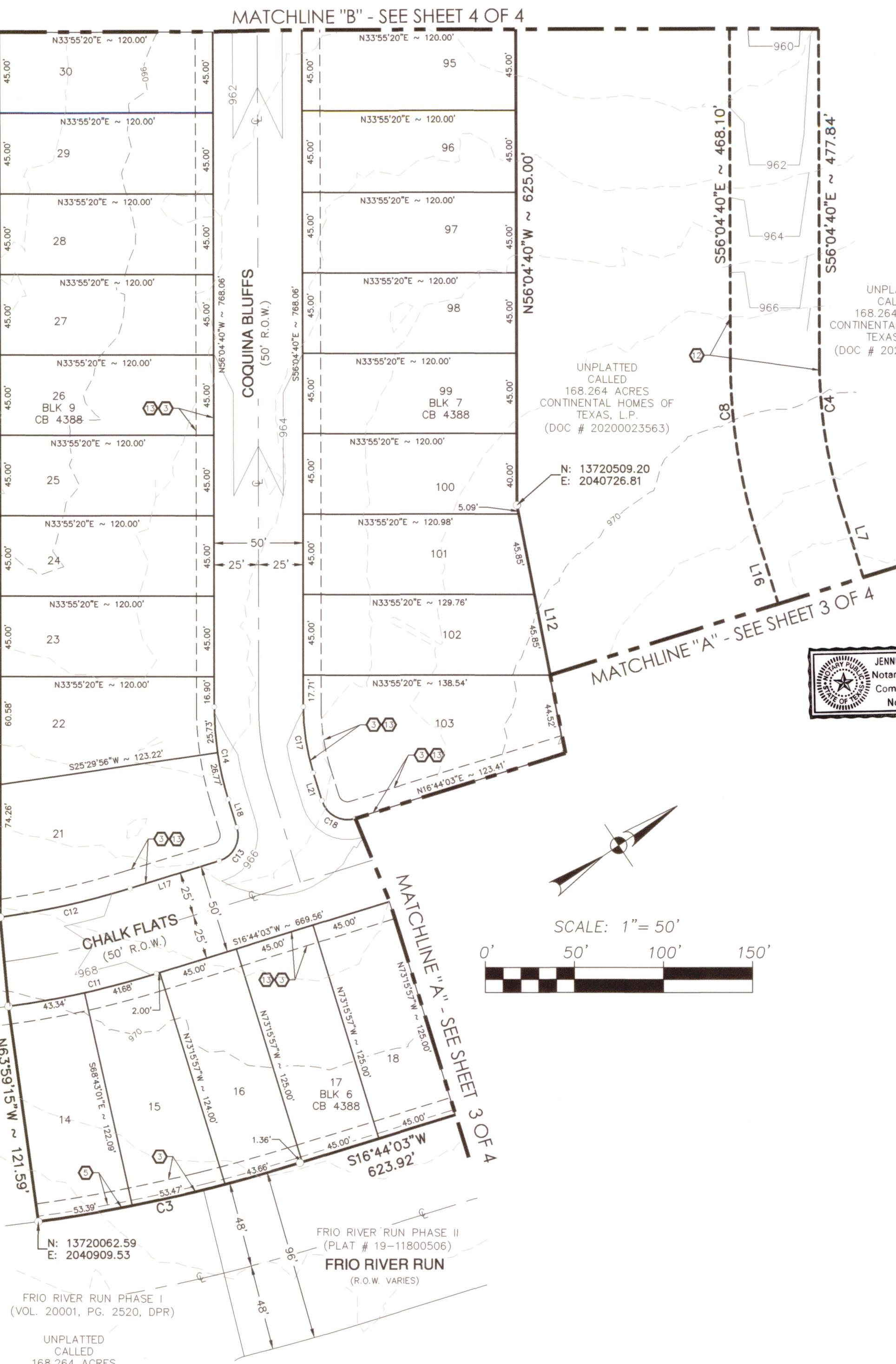
W.R. Wood

STATE OF TEXAS
COUNTY OF BEXAR

LICENSED PROFESSIONAL ENGINEER

I HEREBY CERTIFY THAT THE ABOVE PLAT CONFORMS TO THE MINIMUM STANDARDS SET FORTH BY THE TEXAS BOARD OF PROFESSIONAL LAND SURVEYING ACCORDING TO AN ACTUAL SURVEY MADE ON THE GROUND BY: PAPE-DAWSON ENGINEERS, INC.

G.E. Buchanan 09/28/2020
REGISTERED PROFESSIONAL LAND SURVEYOR



NOTE:
SEE SHEET 1 FOR CURVE AND
LINE TABLE.

PLAT NOTES APPLY TO EVERY PAGE
OF THIS MULTIPLE PAGE PLAT



PLAT NO 19-11800507

SUBDIVISION PLAT
OF
RIVERSTONE UNIT C2

BEING A TOTAL OF 12.293 ACRE TRACT OF LAND, OUT OF A CALLED 168.264 ACRE TRACT CONVEYED TO CONTINENTAL HOMES OF TEXAS, L.P. BY SPECIAL WARRANTY DEED RECORDED IN DOCUMENT 20200023563 OF THE OFFICIAL PUBLIC RECORDS OF BEXAR COUNTY, TEXAS OUT OF THE SARAH TYLER SURVEY NO. 367, ABSTRACT 774, COUNTY BLOCK 4401, BEXAR COUNTY, TEXAS.



SAN ANTONIO | AUSTIN | HOUSTON | FORT WORTH | DALLAS
2000 NW LOOP 410 | SAN ANTONIO, TX 78213 | 210.375.9000
TBPE FIRM REGISTRATION #470 | TBPLS FIRM REGISTRATION #10028900
DATE OF PREPARATION: September 22, 2020

STATE OF TEXAS
COUNTY OF BEXAR

THE OWNER OF LAND SHOWN ON THIS PLAT, IN PERSON OR THROUGH A DULY AUTHORIZED AGENT, DEDICATES TO THE USE OF THE PUBLIC, EXCEPT AREAS IDENTIFIED AS PRIVATE OR PART OF AN ENCLAVE OR PLANNED UNIT DEVELOPMENT, FOREVER ALL STREETS, ALLEYS, PARKS, WATERCOURSES, DRAINS, EASEMENTS AND PUBLIC PLACES THEREON SHOWN FOR THE PURPOSE AND CONSIDERATION THEREIN EXPRESSED.

Leslie K. Ostrander

OWNER/DEVELOPER: LESLIE K. OSTRANDER, ASSISTANT SECRETARY
BY: CHTEX OF TEXAS, INC.
A DELAWARE CORPORATION
ITS SOLE GENERAL PARTNER OF
CONTINENTAL HOMES OF TEXAS, L.P.
5419 N LOOP 1604 E
SAN ANTONIO, TEXAS 78247
(210) 496-2668

STATE OF TEXAS
COUNTY OF BEXAR

BEFORE ME, THE UNDERSIGNED AUTHORITY ON THIS DAY PERSONALLY APPEARED LESLIE K. OSTRANDER KNOWN TO ME TO BE THE PERSON WHOSE NAME IS SUBSCRIBED TO THE FOREGOING INSTRUMENT, AND ACKNOWLEDGED TO ME THAT HE EXECUTED THE SAME FOR THE PURPOSES AND CONSIDERATIONS THEREIN EXPRESSED AND IN THE CAPACITY THEREIN STATED, GIVEN UNDER MY HAND AND SEAL OF OFFICE THIS 25 DAY OF September, A.D. 2020

Jennifer Gabrielle Marzano
NOTARY PUBLIC, BEXAR COUNTY, TEXAS

CERTIFICATE OF APPROVAL

THE UNDERSIGNED, COUNTY JUDGE OF BEXAR COUNTY, TEXAS AND PRESIDING OFFICER OF THE COMMISSIONERS COURT OF BEXAR COUNTY, DOES HEREBY CERTIFY THAT THE ATTACHED PLAT WAS DULY FILED WITH THE COMMISSIONERS COURT OF BEXAR COUNTY, TEXAS AND THAT AFTER EXAMINATION IT APPEARED THAT SAID PLAT IS IN CONFORMITY WITH THE STATUTES, RULES AND REGULATIONS GOVERNING SAME, AND THIS PLAT WAS APPROVED BY THE SAID COMMISSIONERS COURT.

DATED THIS _____ DAY OF _____, A.D. 20 _____

COUNTY JUDGE, BEXAR COUNTY, TEXAS

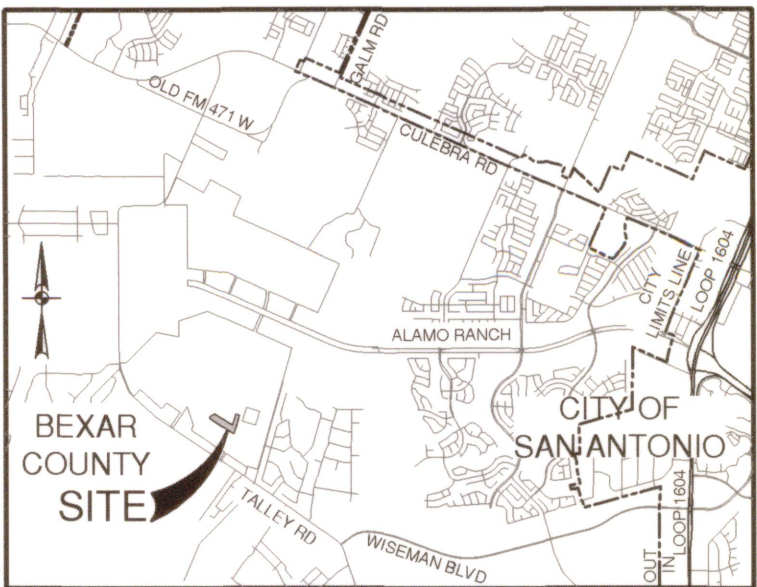
COUNTY CLERK, BEXAR COUNTY, TEXAS

THIS PLAT OF RIVERSTONE - UNIT C2 HAS BEEN SUBMITTED TO AND CONSIDERED BY THE PLANNING COMMISSION OF THE CITY OF SAN ANTONIO, TEXAS, IS HEREBY APPROVED BY SUCH COMMISSION IN ACCORDANCE WITH STATE OR LOCAL LAWS AND REGULATIONS, AND/OR WHERE ADMINISTRATIVE EXCEPTION(S) AND/OR VARIANCE(S) HAVE BEEN GRANTED.

DATED THIS _____ DAY OF _____, A.D. 20 _____

BY: _____ CHAIRMAN

BY: _____ SECRETARY



LOCATION MAP
NOT-TO-SCALE

CPS/SAWS/COSA UTILITY:

- THE CITY OF SAN ANTONIO AS PART OF ITS ELECTRIC, GAS, WATER, AND WASTEWATER SYSTEMS - CITY PUBLIC SERVICE BOARD (CPS ENERGY) AND SAN ANTONIO WATER SYSTEM (SAWS) - IS HEREBY DEDICATED EASEMENTS AND RIGHTS-OF-WAY FOR UTILITY, TRANSMISSION AND DISTRIBUTION INFRASTRUCTURE AND SERVICE FACILITIES IN THE AREAS DESIGNATED ON THIS PLAT AS "ELECTRIC EASEMENT," "ANCHOR EASEMENT," "SERVICE EASEMENT," "OVERHANG EASEMENT," "UTILITY EASEMENT," "GAS EASEMENT," "TRANSFORMER EASEMENT," "WATER EASEMENT," "SANITARY SEWER EASEMENT" AND/OR "RECYCLED WATER EASEMENT" FOR THE PURPOSE OF INSTALLING, CONSTRUCTING, RECONSTRUCTING, MAINTAINING, REMOVING, INSPECTING, PATROLLING, AND ERECTING UTILITY INFRASTRUCTURE AND SERVICE FACILITIES FOR THE REASONS DESCRIBED ABOVE. CPS ENERGY AND SAWS SHALL ALSO HAVE THE RIGHT TO RELOCATE SAID INFRASTRUCTURE AND SERVICE FACILITIES WITHIN EASEMENT AND RIGHT-OF-WAY AREAS, TOGETHER WITH THE RIGHT OF INGRESS AND EGRESS OVER GRANTOR'S ADJACENT LANDS FOR THE PURPOSE OF ACCESSING SUCH INFRASTRUCTURE AND SERVICE FACILITIES AND THE RIGHT TO REMOVE FROM SAID LANDS ALL TREES OR PARTS THEREOF, OR OTHER OBSTRUCTIONS WHICH ENDANGER OR MAY INTERFERE WITH THE EFFICIENCY OF WATER, SEWER, GAS, AND/OR ELECTRIC INFRASTRUCTURE AND SERVICE FACILITIES. NO BUILDING, STRUCTURE, CONCRETE SLABS, OR WALLS WILL BE PLACED WITHIN EASEMENT AREAS WITHOUT AN ENCROACHMENT AGREEMENT WITH THE RESPECTIVE UTILITY.
- ANY CPS ENERGY OR SAWS MONETARY LOSS RESULTING FROM MODIFICATIONS REQUIRED OF CPS ENERGY OR SAWS INFRASTRUCTURE AND SERVICE FACILITIES, LOCATED WITHIN SAID EASEMENTS, DUE TO GRADE CHANGES OR GROUND ELEVATION ALTERATIONS SHALL BE CHARGED TO THE PERSON OR PERSONS DEEMED RESPONSIBLE FOR SAID GRADE CHANGES OR GROUND ELEVATION ALTERATIONS.
- THIS PLAT DOES NOT AMEND, ALTER, RELEASE OR OTHERWISE AFFECT ANY EXISTING ELECTRIC, GAS, WATER, SEWER, DRAINAGE, TELEPHONE, CABLE TV EASEMENTS OR ANY OTHER EASEMENTS FOR UTILITIES UNLESS THE CHANGES TO SUCH EASEMENTS ARE DESCRIBED HEREON.
- CONCRETE DRIVEWAY APPROACHES ARE ALLOWED WITHIN THE FIVE (5) AND TEN (10) FOOT WIDE ELECTRIC AND GAS EASEMENTS WHEN LOTS ARE SERVED ONLY BY UNDERGROUND ELECTRIC AND GAS FACILITIES.
- ROOF OVERHANGS ARE ALLOWED WITHIN THE FIVE (5) AND TEN (10) FOOT WIDE ELECTRIC AND GAS EASEMENTS WHEN ONLY UNDERGROUND ELECTRIC AND GAS FACILITIES ARE PROPOSED OR EXISTING WITHIN THOSE FIVE (5) AND TEN (10) FOOT WIDE EASEMENTS.

SAWS IMPACT FEE:

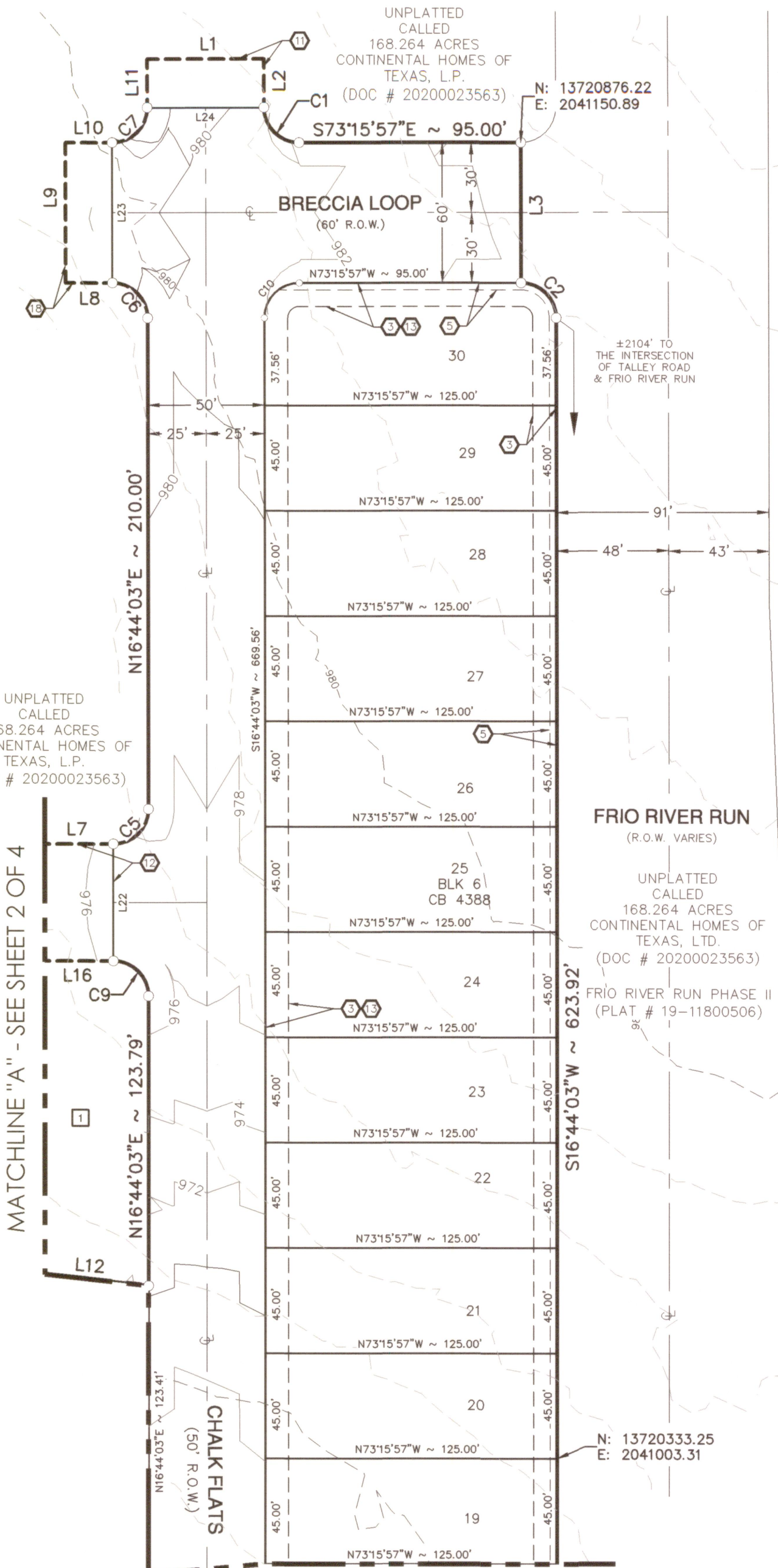
WATER AND/OR WASTEWATER IMPACT FEES WERE NOT PAID AT THE TIME OF PLATTING FOR THIS PLAT. ALL IMPACT FEES MUST BE PAID PRIOR TO WATER METER SET AND/OR WASTEWATER SERVICE CONNECTION.

SAWS WASTEWATER EDU:


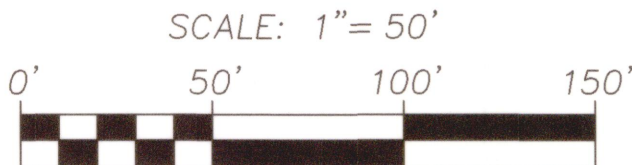
THE NUMBER OF WASTEWATER EQUIVALENT DWELLING UNITS (EDU'S) PAID FOR THIS SUBDIVISION PLAT ARE KEPT ON FILE UNDER THE PLAT NUMBER AT THE SAN ANTONIO WATER SYSTEM.

UNPLATTED
CALLED
168.264 ACRES
CONTINENTAL HOMES OF
TEXAS, L.P.
(DOC # 20200023563)

MATCHLINE "A" - SEE SHEET 2 OF 4



MATCHLINE "A" - SEE SHEET 2 OF 4



NOTE:
SEE SHEET 1 FOR CURVE AND
LINE TABLE.

PLAT NOTES APPLY TO EVERY PAGE
OF THIS MULTIPLE PAGE PLAT

SHEET 3 OF 4



STATE OF TEXAS
COUNTY OF BEXAR

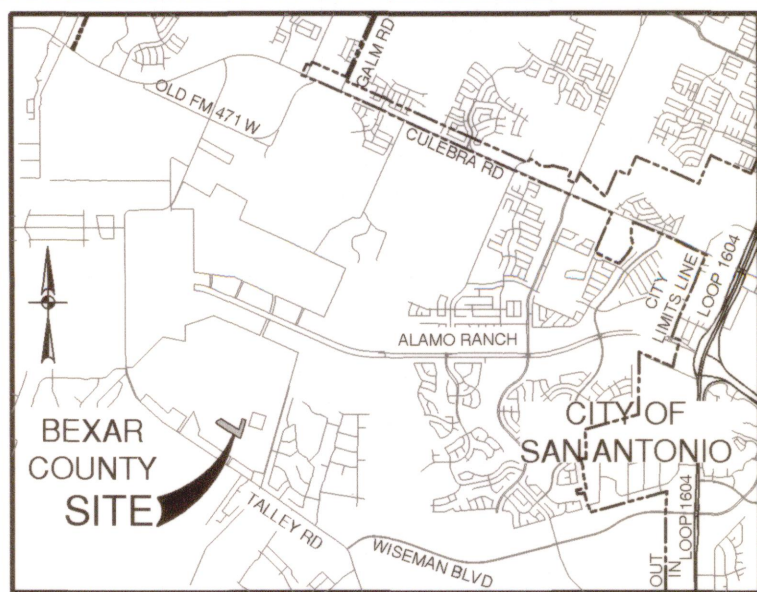
I HEREBY CERTIFY THAT PROPER ENGINEERING CONSIDERATION HAS BEEN GIVEN THIS PLAT TO THE MATTERS OF STREETS, LOTS AND DRAINAGE LAYOUT. TO THE BEST OF MY KNOWLEDGE THIS PLAT CONFORMS TO ALL REQUIREMENTS OF THE UNIFIED DEVELOPMENT CODE, EXCEPT FOR THOSE VARIANCES GRANTED BY THE SAN ANTONIO PLANNING COMMISSION.

W.R. Wood
LICENSED PROFESSIONAL ENGINEER

STATE OF TEXAS
COUNTY OF BEXAR

I HEREBY CERTIFY THAT THE ABOVE PLAT CONFORMS TO THE MINIMUM STANDARDS SET FORTH BY THE TEXAS BOARD OF PROFESSIONAL LAND SURVEYING ACCORDING TO AN ACTUAL SURVEY MADE ON THE GROUND BY: PAPE-DAWSON ENGINEERS, INC.

G.E. Buchanan 09/28/2020
REGISTERED PROFESSIONAL LAND SURVEYOR



LOCATION MAP
NOT-TO-SCALE

CPS/SAWS/COSA UTILITY:

1. THE CITY OF SAN ANTONIO AS PART OF ITS ELECTRIC, GAS, WATER, AND WASTEWATER SYSTEMS - CITY PUBLIC SERVICE BOARD (CPS ENERGY) AND SAN ANTONIO WATER SYSTEM (SAWS) - IS HEREBY DEDICATED EASEMENTS AND RIGHTS-OF-WAY FOR UTILITY, TRANSMISSION AND DISTRIBUTION INFRASTRUCTURE AND SERVICE FACILITIES IN THE AREAS DESIGNATED ON THIS PLAT AS "ELECTRIC EASEMENT," "ANCHOR EASEMENT," "SERVICE EASEMENT," "OVERHANG EASEMENT," "UTILITY EASEMENT," "GAS EASEMENT," "TRANSFORMER EASEMENT," "WATER EASEMENT," "SANITARY SEWER EASEMENT" AND/OR "RECYCLED WATER EASEMENT" FOR THE PURPOSE OF INSTALLING, CONSTRUCTING, RECONSTRUCTING, MAINTAINING, REMOVING, INSPECTING, PATROLLING, AND ERECTING UTILITY INFRASTRUCTURE AND SERVICE FACILITIES FOR THE REASONS DESCRIBED ABOVE. CPS ENERGY AND SAWS SHALL ALSO HAVE THE RIGHT TO RELOCATE SAID INFRASTRUCTURE AND SERVICE FACILITIES WITHIN EASEMENT AND RIGHT-OF-WAY AREAS, TOGETHER WITH THE RIGHT OF INGRESS AND EGRESS OVER GRANTOR'S ADJACENT LANDS FOR THE PURPOSE OF ACCESSING SUCH INFRASTRUCTURE AND SERVICE FACILITIES AND THE RIGHT TO REMOVE FROM SAID LANDS ALL TREES OR PARTS THEREOF, OR OTHER OBSTRUCTIONS WHICH ENDANGER OR MAY INTERFERE WITH THE EFFICIENCY OF WATER, SEWER, GAS, AND/OR ELECTRIC INFRASTRUCTURE AND SERVICE FACILITIES. NO BUILDING, STRUCTURE, CONCRETE SLABS, OR WALLS WILL BE PLACED WITHIN EASEMENT AREAS WITHOUT AN ENCROACHMENT AGREEMENT WITH THE RESPECTIVE UTILITY.
2. ANY CPS ENERGY OR SAWS MONETARY LOSS RESULTING FROM MODIFICATIONS REQUIRED OF CPS ENERGY OR SAWS INFRASTRUCTURE AND SERVICE FACILITIES, LOCATED WITHIN SAID EASEMENTS, DUE TO GRADE CHANGES OR GROUND ELEVATION ALTERATIONS SHALL BE CHARGED TO THE PERSON OR PERSONS DEEMED RESPONSIBLE FOR SAID GRADE CHANGES OR GROUND ELEVATION ALTERATIONS.
3. THIS PLAT DOES NOT AMEND, ALTER, RELEASE OR OTHERWISE AFFECT ANY EXISTING ELECTRIC, GAS, WATER, SEWER, DRAINAGE, TELEPHONE, CABLE TV EASEMENTS OR ANY OTHER EASEMENTS FOR UTILITIES UNLESS THE CHANGES TO SUCH EASEMENTS ARE DESCRIBED HEREON.
4. CONCRETE DRIVEWAY APPROACHES ARE ALLOWED WITHIN THE FIVE (5) AND TEN (10) FOOT WIDE ELECTRIC AND GAS EASEMENTS WHEN LOTS ARE SERVED ONLY BY UNDERGROUND ELECTRIC AND GAS FACILITIES.
5. ROOF OVERHANGS ARE ALLOWED WITHIN THE FIVE (5) AND TEN (10) FOOT WIDE ELECTRIC AND GAS EASEMENTS WHEN ONLY UNDERGROUND ELECTRIC AND GAS FACILITIES ARE PROPOSED OR EXISTING WITHIN THOSE FIVE (5) AND TEN (10) FOOT WIDE EASEMENTS.

SAWS IMPACT FEE:

WATER AND/OR WASTEWATER IMPACT FEES WERE NOT PAID AT THE TIME OF PLATTING FOR THIS PLAT. ALL IMPACT FEES MUST BE PAID PRIOR TO WATER METER SET AND/OR WASTEWATER SERVICE CONNECTION.

SAWS WASTEWATER EDU:

THE NUMBER OF WASTEWATER EQUIVALENT DWELLING UNITS (EDU'S) PAID FOR THIS SUBDIVISION PLAT ARE KEPT ON FILE UNDER THE PLAT NUMBER AT THE SAN ANTONIO WATER SYSTEM.

DEDICATION OF THE SANITARY SEWER AND/OR WATER MAINS:

THE DEVELOPER DEDICATES THE SANITARY SEWER AND/OR WATER MAINS TO THE SAN ANTONIO WATER SYSTEM UPON COMPLETION BY THE DEVELOPER AND ACCEPTANCE BY THE SAN ANTONIO WATER SYSTEM.

DEDICATION OF THE SANITARY SEWER AND/OR WATER MAINS:

THE DEVELOPER DEDICATES THE SANITARY SEWER AND/OR WATER MAINS TO THE SAN ANTONIO WATER SYSTEM UPON COMPLETION BY THE DEVELOPER AND ACCEPTANCE BY THE SAN ANTONIO WATER SYSTEM.

DRAINAGE EASEMENT NOTE:

NO STRUCTURE, FENCES, WALLS OR OTHER OBSTRUCTIONS THAT IMPEDE DRAINAGE SHALL BE PLACED WITHIN THE LIMITS OF THE DRAINAGE EASEMENTS SHOWN ON THIS PLAT. NO LANDSCAPING OR OTHER TYPE OF MODIFICATIONS WHICH ALTER THE CROSS-SECTIONS OF THE DRAINAGE EASEMENT, AS APPROVED, SHALL BE ALLOWED WITHOUT THE APPROVAL OF THE DIRECTOR OF TCI OR DIRECTOR OF PUBLIC WORKS. THE CITY OF SAN ANTONIO AND BEXAR COUNTY SHALL HAVE THE RIGHT TO INGRESS AND EGRESS OVER THE GRANTOR'S ADJACENT PROPERTY TO REMOVE ANY IMPEDING OBSTRUCTIONS PLACED WITHIN THE LIMITS OF SAID DRAINAGE EASEMENTS AND TO MAKE ANY MODIFICATIONS OR IMPROVEMENTS WITHIN SAID DRAINAGE EASEMENTS.

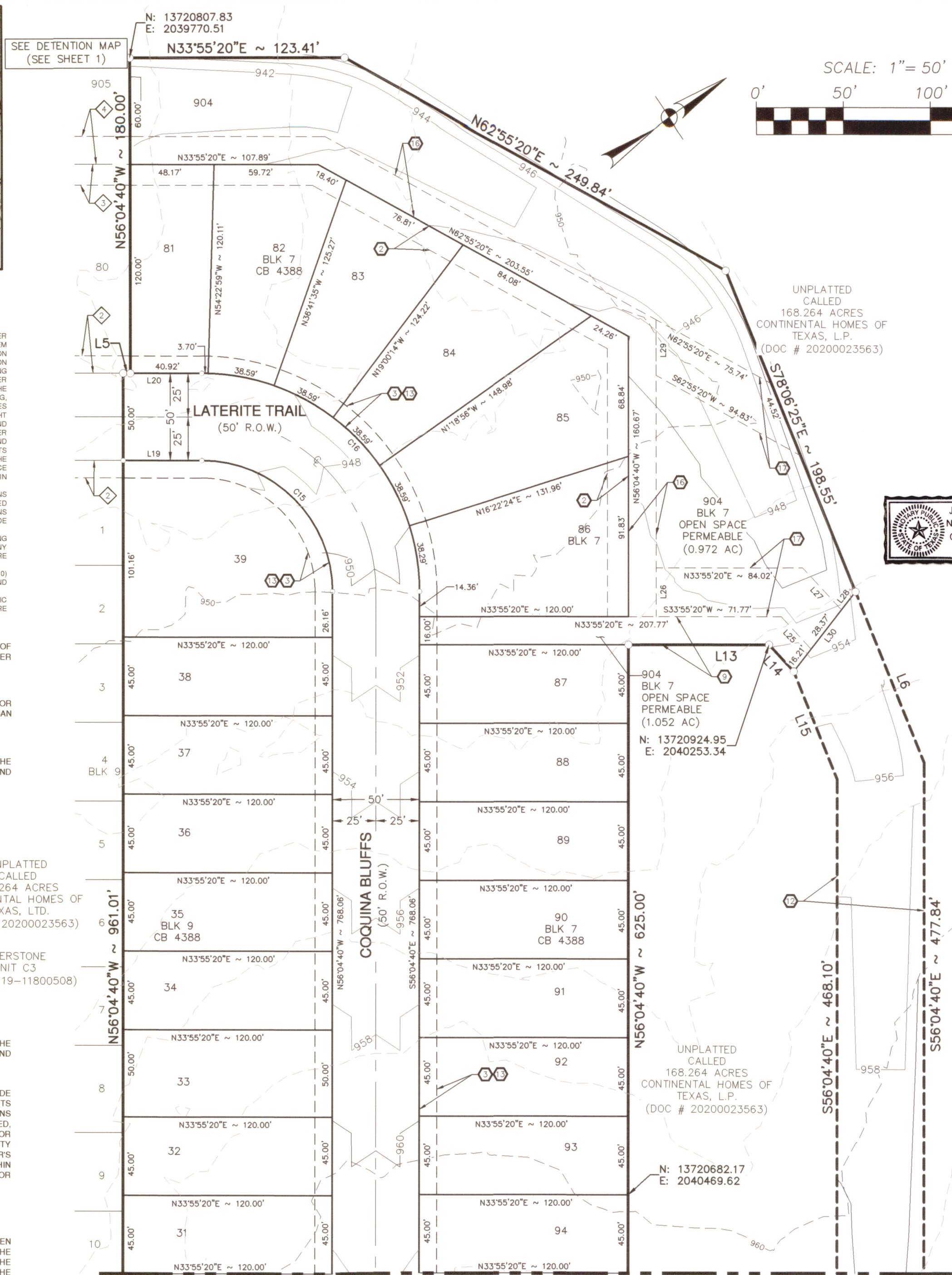
STATE OF TEXAS
COUNTY OF BEXAR

I HEREBY CERTIFY THAT PROPER ENGINEERING CONSIDERATION HAS BEEN GIVEN THIS PLAT TO THE MATTERS OF STREETS, LOTS AND DRAINAGE LAYOUT. TO THE BEST OF MY KNOWLEDGE THIS PLAT CONFORMS TO ALL REQUIREMENTS OF THE UNIFIED DEVELOPMENT CODE, EXCEPT FOR THOSE VARIANCES GRANTED BY THE SAN ANTONIO PLANNING COMMISSION.

STATE OF TEXAS
COUNTY OF BEXAR

I HEREBY CERTIFY THAT THE ABOVE PLAT CONFORMS TO THE MINIMUM STANDARDS SET FORTH BY THE TEXAS BOARD OF PROFESSIONAL LAND SURVEYING ACCORDING TO AN ACTUAL SURVEY MADE ON THE GROUND BY: PAPE-DAWSON ENGINEERS, INC.

DATE: 09/28/2020
REGISTERED PROFESSIONAL LAND SURVEYOR



MATCHLINE "B" - SEE SHEET 2 OF 4

NOTE:
SEE SHEET 1 FOR CURVE AND
LINE TABLE.

PLAT NOTES APPLY TO EVERY PAGE
OF THIS MULTIPLE PAGE PLAT

PLAT NO 19-11800507

SUBDIVISION PLAT
OF
RIVERSTONE UNIT C2

BEING A TOTAL OF 12.293 ACRE TRACT OF LAND, OUT OF A CALLED 168.264 ACRE TRACT CONVEYED TO CONTINENTAL HOMES OF TEXAS, L.P. BY SPECIAL WARRANTY DEED RECORDED IN DOCUMENT # 2020023563 OF THE OFFICIAL PUBLIC RECORDS OF BEXAR COUNTY, TEXAS OUT OF THE SARAH TYLER SURVEY NO. 367, ABSTRACT 774, COUNTY BLOCK 4401, BEXAR COUNTY, TEXAS.



SAN ANTONIO | AUSTIN | HOUSTON | FORT WORTH | DALLAS
2000 NW LOOP 410 | SAN ANTONIO, TX 78213 | 210.375.9000
TYPE FIRM REGISTRATION #470 | TOLPLS FIRM REGISTRATION #10028800
DATE OF PREPARATION: September 22, 2020

STATE OF TEXAS
COUNTY OF BEXAR

THE OWNER OF LAND SHOWN ON THIS PLAT, IN PERSON OR THROUGH A DULY AUTHORIZED AGENT, DEDICATES TO THE USE OF THE PUBLIC, EXCEPT AREAS IDENTIFIED AS PRIVATE OR PART OF AN ENCLAVE OR PLANNED UNIT DEVELOPMENT, FOREVER ALL STREETS, ALLEYS, PARKS, WATERCOURSES, DRAINS, EASEMENTS AND PUBLIC PLACES THEREON SHOWN FOR THE PURPOSE AND CONSIDERATION THEREIN EXPRESSED.

Leslie K. Ostrander

OWNER/DEVELOPER: LESLIE K. OSTRANDER, ASSISTANT SECRETARY
BY: CHTX OF TEXAS, INC.
A DELAWARE CORPORATION
IT'S SOLE GENERAL PARTNER OF
CONTINENTAL HOMES OF TEXAS, L.P.
5419 N LOOP 1604 E
SAN ANTONIO, TEXAS 78247
(210) 496-2668

STATE OF TEXAS
COUNTY OF BEXAR

BEFORE ME, THE UNDERSIGNED AUTHORITY ON THIS DAY PERSONALLY APPEARED LESLIE K. OSTRANDER KNOWN TO ME TO BE THE PERSON WHOSE NAME IS SUBSCRIBED TO THE FOREGOING INSTRUMENT, AND ACKNOWLEDGED TO ME THAT HE EXECUTED THE SAME FOR THE PURPOSES AND CONSIDERATIONS THEREIN EXPRESSED AND IN THE CAPACITY THEREIN STATED. GIVEN UNDER MY HAND AND SEAL OF OFFICE THIS 25 DAY OF September, A.D. 2020

Jennifer Gabrielle Marzano
NOTARY PUBLIC, BEXAR COUNTY, TEXAS

CERTIFICATE OF APPROVAL

THE UNDERSIGNED, COUNTY JUDGE OF BEXAR COUNTY, TEXAS AND PRESIDING OFFICER OF THE COMMISSIONERS COURT OF BEXAR COUNTY, DOES HEREBY CERTIFY THAT THE ATTACHED PLAT WAS DULY FILED WITH THE COMMISSIONERS COURT OF BEXAR COUNTY, TEXAS AND THAT AFTER EXAMINATION IT APPEARED THAT SAID PLAT IS IN CONFORMITY WITH THE STATUTES, RULES AND REGULATIONS GOVERNING SAME, AND THIS PLAT WAS APPROVED BY THE SAID COMMISSIONERS COURT.

DATED THIS _____ DAY OF _____, A.D. 20____

COUNTY JUDGE, BEXAR COUNTY, TEXAS

COUNTY CLERK, BEXAR COUNTY, TEXAS

THIS PLAT OF RIVERSTONE - UNIT C2 HAS BEEN SUBMITTED TO AND CONSIDERED BY THE PLANNING COMMISSION OF THE CITY OF SAN ANTONIO, TEXAS, IS HEREBY APPROVED BY SUCH COMMISSION IN ACCORDANCE WITH STATE OR LOCAL LAWS AND REGULATIONS; AND/OR WHERE ADMINISTRATIVE EXCEPTION(S) AND/OR VARIANCE(S) HAVE BEEN GRANTED.

DATED THIS _____ DAY OF _____, A.D. 20____

BY: _____ CHAIRMAN

BY: _____ SECRETARY

