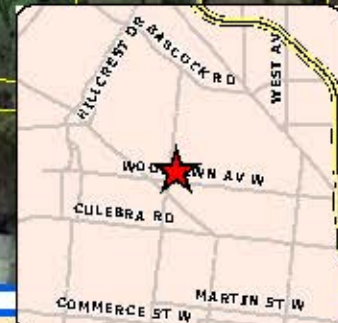


**Board of Adjustment**  
**Notification Plan for**  
**Case No A-20-10300106**



San Antonio City Limits  
 Subject Property  
 200' Notification Boundary  
 Council District 7



"NOT TO SCALE,  
 FOR ILLUSTRATIVE PURPOSES ONLY"

Development Services Department  
 City of San Antonio



# Site Plan

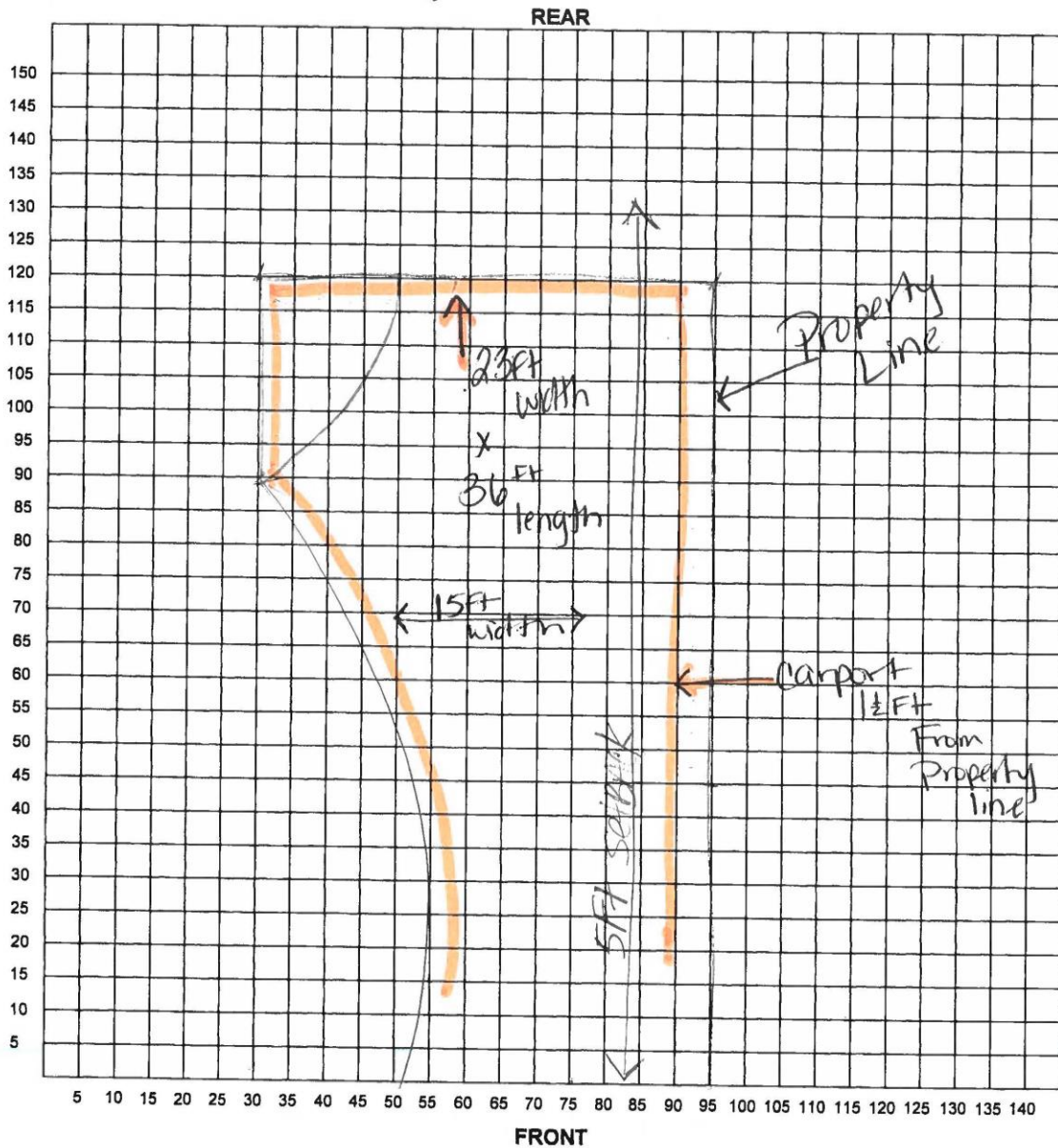
## PLOT PLAN FOR BUILDING PERMITS

Address: 2635 W. Mulberry Ave

Lot: \_\_\_\_\_

Block: \_\_\_\_\_

NCB: 9182



I certify that the above plot plan shows all improvements on this property and that there will be no construction over easements. I also certify that I will build in compliance with the UDC and the 2015 IRC.

Date: 8/31/2020

Signature of Applicant: \_\_\_\_\_

Juan F. Sanchez



**BOA-20-103000106**

**Subject Property: 2635 West Mulberry**



**Adjacent Property (Eastside)**





## Surrounding Neighborhood (Westside)



## Subject Property (Carport Setback Measurement)






**Subject Property (Carport proximity to neighbor's structure)**



**Subject Property (Carport)**



**Subject Property (Carport)**



**Surrounding Neighborhood**





**Surrounding Neighborhood**



**Surrounding Neighborhood**

