

# **Board of Adjustment** **Notification Plan for** **Case No A-20-10300126**



San Antonio City Limits  
 Subject Property  
 200' Notification Boundary  
 Council District: 2



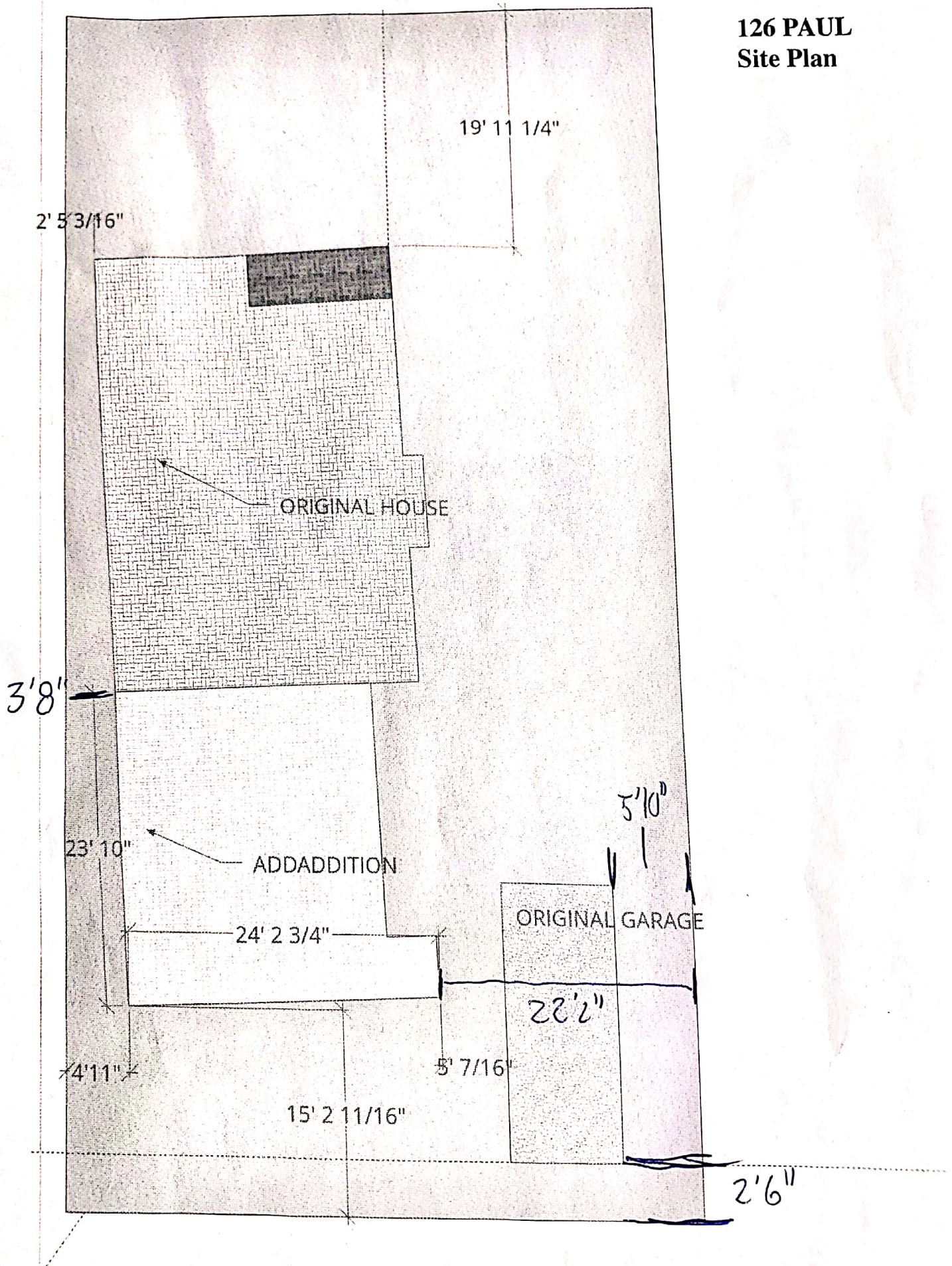
1 inch equals 83 feet

"NOT TO SCALE,  
 FOR ILLUSTRATIVE PURPOSES ONLY"

Development Services Department  
 City of San Antonio



126 PAUL  
Site Plan





**BOA-20-10300126**

**Subject Property: 126 Paul St.**



**Adjacent Property (Eastside)**





**Adjacent Property (Westside)**




**Subject Property (setback measurement)**






**Subject Property (Overhang measurement)**



**Subject property (side setback)**





**Surrounding Neighborhood**



**Surrounding Neighborhood**

