

ORDINANCE 2021-04-08-0229

RENAMING A PORTION OF "SOUTH MEDINA" TO "CARLOS MARTINEZ DRIVE", GENERALLY LOCATED BETWEEN CHIHUAHUA STREET AND TAMPICO STREET, LOCATED IN COUNCIL DISTRICT 5.

* * * * *

WHEREAS, Development Services Department received a request originating from Veterans Enterprises of Texas to rename a portion of South Medina located between Chihuahua Street and Tampico Street; and

WHEREAS, staff began implementing this request through the street renaming process as required by Chapter 6 of the City Code; and

WHEREAS, staff conducted a technical review, finding the change to conform to City Code requirements for street renaming; and

WHEREAS, staff forwarded the request to all City of San Antonio departments and outside agencies for review and no opposition was identified; and

WHEREAS, the United States Postal Service approved the proposed street name change on November 4, 2020 in accordance with Chapter 35, section 506(h)(1) of the Unified Development Code; and

WHEREAS, staff properly posted and mailed notice of this street renaming request to abutting property owners, and notice requirements for renaming of the street have been satisfied in accordance with Chapter 6 of the City Code; and

WHEREAS, a public meeting was held on February 5, 2021 allowing all interested persons to be heard, with no one in opposition; and

WHEREAS, the Planning Commission held a public hearing on February 24, 2021, allowing all interested persons to be heard, and recommended approval; **NOW THEREFORE:**

BE IT ORDAINED BY THE CITY COUNCIL OF THE CITY OF SAN ANTONIO;


SECTION 1. "South Medina" located in City Council District 5 between Chihuahua Street and Tampico Street is hereby renamed "Carlos Martinez Drive". All naming requirements of Chapter 6 of the City Code have been met. The location of the street name change is more specifically depicted in Attachment I. City Staff is directed to provide appropriate signage to this effect.

SECTION 2. The estimated revenue of \$1,643.88 will be deposited in accordance with the FY 2021 Adopted Development Services Fund Budget.


SECTION 3. The financial allocations in this Ordinance are subject to approval by the Director of Finance, City of San Antonio. The Director of Finance, may, subject to concurrence by the City Manager or the City Manager's designee, correct allocations to specific SAP Fund Numbers, SAP Project Definitions, SAP WBX Elements, SAP Internal Orders, SAP Fund Centers, SAP Cost Centers, SAP Functional Areas, SAP Funds Reservation Document Numbers, and SAP GL Accounts as necessary to carry out the purpose of this Ordinance.

SECTION 4. This Ordinance is effective immediately upon receipt of eight affirmative votes; otherwise, it is effective 10 days after passage.


PASSED AND APPROVED this 8th day of April, 2021.


M A Y O R
Ron Nirenberg

Attest:


Tina Flores, City Clerk

Approved As To Form:


Andrew Segovia, City Attorney
Fork



City of San Antonio

City Council

April 08, 2021

Item: 12

File Number: 21-2594


2021-04-08-0229

Ordinance approving the street name change of a portion of South Medina to Carlos Martinez Drive, generally located between Tampico Street and Chihuahua Street. The estimated revenue of \$1,643.88 will be deposited in accordance with the FY 2021 Adopted Development Services Fund Budget. [Roderick Sanchez, Assistant City Manager; Michael Shannon, Director, Development Services Department]

Councilmember Shirley Gonzales made a motion to approve. Councilmember Ana E. Sandoval seconded the motion. The motion passed by the following vote:

Aye: 11 Nirenberg, Treviño, Andrews-Sullivan, Viagran, Rocha Garcia,
Gonzales, Cabello Havrda, Sandoval, Pelaez, Courage and Perry

Attachment “I”



City of San Antonio
Development Services Department
Land Entitlement Section
1901 S. Alamo, San Antonio, Texas 78204
P.O. Box 839966, San Antonio, Texas 78283
<http://www.sanantonio.gov/dsd>

City Council District 5

Proposed Street Name
S. Medina to
Carlos Martinez Dr

— S. MEDINA SEGMENT

0 0.0075 0.015 0.0225 0.03 Miles